

NOTICE!!

These documents have been scanned!

Do not place un-scanned documents beneath this notice!

Do not remove this notice from this file!

GPO Jacket No. 560-102
Print Order 61540
Rise Business Services, LLC
Job=AZ15 6/24/2019



Box Number= AZ15128



Claim Begin-End: AMC427666-AMC427667


1 Initial Receipt



AZ15128-15

AMC427444-AMC427733

United States Department of the Interior
Bureau of Land Management
 LANDS/RECREATION & PLANNING
 ONE N CENTRAL AVE
 PHOENIX, AZ 85004 -2203
 Phone: 602-417-9200



Receipt

No: 2996264

Transaction #: 3085765	
Date of Transaction: 03/25/2014	
CUSTOMER:	
SHEILA BIGELOW PO BOX 448 KIRKLAND, AZ 86332-0448 US	

LINE #	QTY	DESCRIPTION	REMARKS	UNIT PRICE	TOTAL
1	2.00	LOCATABLE MINERALS / MINING CLAIMS- NEW, UNADJUD, ONE OR MORE AUTH NOS / NEW MINING CLAIM LOCATION FEE \$34 CASES: AMC427666/\$34.00, AMC427667/\$34.00		- n/a -	68.00
2	2.00	LOCATABLE MINERALS / MINING CLAIMS- NEW, UNADJUD, ONE OR MORE AUTH NOS / NEW MINING CLAIM PROCESSING FEE CASES: AMC427666/\$20.00, AMC427667/\$20.00		- n/a -	40.00
3	2.00	LOCATABLE MINERALS / MINING CLAIMS- NEW, UNADJUD, ONE OR MORE AUTH NOS / NEW MINING CLAIM MAINT FEE \$140 CASES: AMC427666/\$140.00, AMC427667/\$140.00		- n/a -	280.00
TOTAL:					\$388.00

PAYMENT INFORMATION			
NOTE: Items will appear on credit card statement as "Bureau of Land Mgmt CO".			
1	AMOUNT:	388.00	POSTMARKED: N/A
	TYPE:	CREDIT CARD	RECEIVED: 03/25/2014
	NAME:	BIGELOW, THEODORE PO BOX 448 KIRKLAND AZ 86332-0448 US	
	CARD NO:	XXXXXXXXXXXX6656	AUTH CODE: 647645
	NAME ON CARD:	THEODORE S BIGELOW	
	EXPIRES:	02/2017	
	SIGNATURE:		

REMARKS

This receipt was generated by the automated BLM Collections and Billing System and is a paper representation of a portion of the official electronic record contained therein.

NOTICE!!

These documents have been scanned!

Do not place un-scanned documents beneath this notice!

Do not remove this notice from this file!

GPO Jacket No. 560-102
Print Order 61540
Rise Business Services, LLC
Job=AZ15 6/24/2019



Box Number= AZ15128



Claim Begin-End: AMC427666-AMC427667

2 Correspondence



AZ15128-15

AMC427444-AMC427733

SENDER: COMPLETE THIS SECTION

- Complete items 1, 2, and 3.
- Print your name and address on the reverse so that we can return the card to you.
- Attach this card to the back of the mailpiece, or on the front if space permits.

1. Article Addressed to:

KAZIMIERZ KONIARCZYK
 4313 EMERSON AVE
 SCHILLER PARK, IL 60176-1411
 920/BE/AMC427666



9590 9402 1212 5246 1569 39

2. Article Number (Transfer from service label)

7015 1520 0001 7910 5077

COMPLETE THIS SECTION ON DELIVERY

A. Signature

X

 Agent Addressee

B. Received by (Printed Name)

C. Date of Delivery

1/20/16

D. Is delivery address different from item 1? If YES, enter delivery address below:

 Yes No

2016 JAN 25 P 2:31

PHOENIX ARIZONA

3. Service Type

- Adult Signature
- Adult Signature Restricted Delivery
- Certified Mail®
- Certified Mail Restricted Delivery
- Collect on Delivery
- Collect on Delivery Restricted Delivery

- Priority Mail Express®
- Registered Mail™
- Registered Mail Restricted Delivery
- Return Receipt for Merchandise
- Signature Confirmation™
- Signature Confirmation Restricted Delivery

Restricted Delivery

USPS TRACKING#



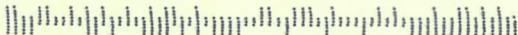
First-Class Mail
Postage & Fees Paid
USPS
Permit No. G-10

9590 9402 1212 5246 1569 39

**United States
Postal Service**

• Sender: Please print your name, address, and ZIP+4® in this box •

**UNITED STATES
DEPARTMENT OF THE INTERIOR
Bureau of Land Management
Arizona State Office
One N. Central Avenue, Suite 800
Phoenix, AZ 85004-4427**





United States Department of the Interior



BUREAU OF LAND MANAGEMENT

Arizona State Office

One North Central Avenue, Suite 800

Phoenix, Arizona 85004-4427

www.blm.gov/az/

JAN 13 2016

In Reply Refer To:
3800 (9200) RE
AMC427666

CERTIFIED MAIL - RETURN RECEIPT REQUESTED No. 7015 1520 0001 7910 5077

DECISION

KAZIMIERZ KONIARCZYK : This decision affects those claims shown
4313 EMERSON AVE : in the block below.
SCHILLER PARK, IL 60176-1411 :

AMC427666
GOLDEN GLOW

MINING CLAIMS DECLARED FORFEIT

The mining claims listed above have been declared forfeit as of September 1, 2015, for failure to timely file the required maintenance fee payment or small miner's maintenance fee waiver (waiver).

Claimants are required to pay an annual non-refundable maintenance fee of \$155 per 20 acres or portion thereof, or submit a waiver, on or before September 1 of each year. These requirements were established by 30 U.S.C. 28f-1, as amended, and 43 CFR 3834 and 3835.

Our records do not show receipt of a maintenance fee payment or small miner waiver filed on or before the due date. Therefore, the claims listed above are forfeit.

Reclamation Requirements

This decision does not relieve you of the liability for reclamation of all areas disturbed by your activities on lands covered by the subject mining claim(s) and/or site(s). After you complete the reclamation, you must notify the authorized officer of the appropriate surface managing agency so that the authorized officer may conduct a final site inspection and determine whether you may be released from liability. If you fail to reclaim the land to the satisfaction of the authorized officer, the surface management agency may cite you for noncompliance under its surface management regulations. For land administered by the Bureau of Land Management (BLM), if you fail to

reclaim the land to the satisfaction of the authorized officer as required in 43 CFR Subpart 3809, BLM will issue an order of noncompliance under 43 CFR 3809.601(a). If you fail to comply with the non-compliance order, BLM may take further action under 43 CFR 3809.604. Failure to conduct reclamation is a prohibited act that may subject you to criminal penalties. See 43 CFR 3809.605(h) and 43 CFR 3809.700.

Appeal Procedures

This decision may be appealed to the Interior Board of Land Appeals, Office of the Secretary, in accordance with the regulations contained in 43 CFR, Part 4, and the enclosed Form 1842-1. If an appeal is taken, your notice of appeal must be filed in this office (at the above address) within 30 days from receipt of this decision. The appellant has the burden of showing that the decision appealed from is in error.


If you wish to file a petition pursuant to regulation 43 CFR 4.21 (58 FR 4939, January 19, 1993) for a stay of the effectiveness of this decision during the time that your appeal is being reviewed by the Board, the petition for a stay must accompany your notice of appeal. A petition for a stay is required to show sufficient justification based on the standards listed below. Copies of the notice of appeal and petition for a stay **must** also be submitted to each party named in this decision and to the Interior Board of Land Appeals and to the appropriate Office of the Solicitor (see 43 CFR 4.413) at the same time the original documents are filed with this office. If you request a stay, you have the burden of proof to demonstrate that a stay should be granted.

Standards for Obtaining a Stay

Except as otherwise provided by law or other pertinent regulation, a petition for a stay of a decision pending appeal shall show sufficient justification based on the following standards:

- (1) The relative harm to the parties if the stay is granted or denied,
- (2) The likelihood of the appellant's success on the merits,
- (3) The likelihood of immediate and irreparable harm if the stay is not granted, and
- (4) Whether the public interest favors granting the stay.

Please include your AMC serial number(s) on all correspondence. If additional information is required, please call Rod Ebert at 602-417-9397.



Rebecca Heick
Deputy State Director
Lands, Minerals and Energy Division

Enclosure(s)

NOTICE!!

These documents have been scanned!

Do not place un-scanned documents beneath this notice!

Do not remove this notice from this file!

GPO Jacket No. 560-102
Print Order 61540
Rise Business Services, LLC
Job=AZ15 6/24/2019



Box Number= AZ15128



Claim Begin-End: AMC427666-AMC427667

3 Transfers



AZ15128-15

AMC427444-AMC427733

AMC 400006
427679
427667
429992

QUIT CLAIM DEED

THIS QUIT CLAIM DEED, Executed this 10th Day of **November, 2014**,

by the following party, hereinafter referred to as GRANTORS,

Names: **Ted Bigelow and Sheila Bigelow**

Whose Address is: **P.O. Box 448
Kirkland, AZ 86332**

To second parties, hereinafter referred to as GRANTEE,

Name: **Crisostomo C. Zulueta & Dominique M. Zulueta**

Whose Address Is: **12277 Apple Valley Rd. #319
Apple Valley, CA 92308**

BLM DATE STAMP:

RECEIVED
BLM AZ STATE OFFICE
2015 JAN -5 A 10: 06
PHOENIX, AZ

WITNESSETH, That the said GRANTORS, for good consideration and the sum of Ten Dollars (\$10.00), paid by the GRANTEE, the receipt whereof is hereby acknowledged, does hereby remise, release and quitclaim unto the said GRANTEE forever, all the right, title, interest, and claim which the said GRANTORS has in and to the following described **40 acre** mining claim, and improvements and appurtenances thereto in the County of: **Maricopa**, State of: **Arizona** , to wit:

**40 ACRE
MINING CLAIM: AMC400006; Dragon's Gold #1**

NO TRANSFER FEE NECESSARY
EXEMPT PER ARS 11-1134 A-6

ENTERED
JAN 21 2015
BY: *PM*

r/sc

IN WITNESS WHEREOF, The said GRANTORS have signed and sealed these presents the day and year first above written. Signed, sealed and delivered in the presence of:

Name: **Ted Bigelow**

Signature: [Handwritten Signature]

Sheila Bigelow

Signature: [Handwritten Signature]

STATE OF Arizona
COUNTY OF Maricopa

On 12-29-14 before me, Deborah Hudnall NOTARY,

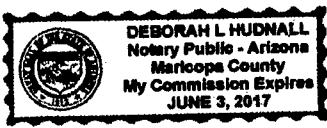
Appeared Ted Bigelow and Sheila Bigelow
Personally known to me (or proved to me on the basis of satisfactory evidence) to be the person(s) whose names(s) is/are subscribed to the within instrument and acknowledged to me that he/she/they executed the same in his/her/their authorized capacity(ies), and that by his/her/their signature(s) on the instrument the person(s), or the entity upon behalf of which the person(s) acted, executed the instrument.

WITNESS my hand and official seal.

[Handwritten Signature]
Signature of Notary

Affiant Known Produced ID
Type of ID AZDL

(SEAL)



My Commission Expires: 6-3-17

RECEIVED
CLERK, ARIZONA STATE OFFICE
2015 JAN -5 A 10:06
PHOENIX, AZ

B13072741
EXP 12-23-25
AZDL
V95501101
EXP 578 22

QUIT CLAIM DEED

THIS QUIT CLAIM DEED, Executed this 5th Day of December, 2014,

by the following party, hereinafter referred to as GRANTOR,

Names: **Sheila Bigelow**

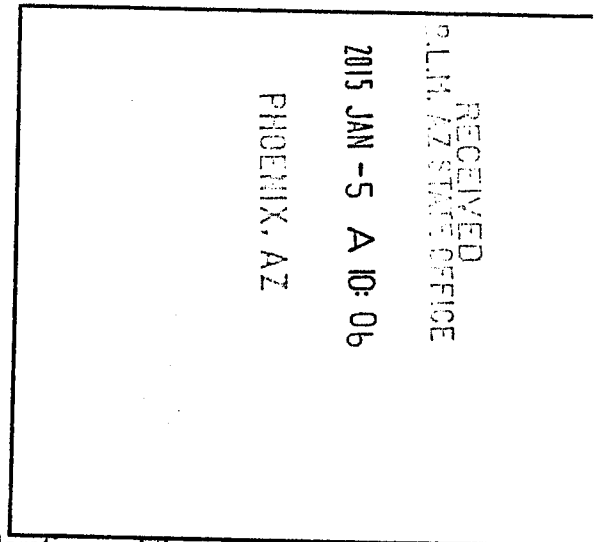
Whose Address is: **P.O. Box 448
Kirkland, AZ 86332**

To second parties, hereinafter referred to as GRANTEE,

Names: **Auragen LLC**

Whose Address Is: **7485 S 530 W P.O. Box 85
Willard, UT 84340**


BLM DATE STAMP:



WITNESSETH, That the said GRANTOR, for good consideration and the sum of Ten Dollars (\$10.00), paid by the GRANTEE, the receipt whereof is hereby acknowledged, does hereby remise, release and quitclaim unto the said GRANTEE forever, all the right, title, interest, and claim which the said GRANTOR has in and to the following described 20 acre mining claim, and improvements and appurtenances thereto in the County of: **Maricopa**, State of: **Arizona**, to wit:

20 ACRE
MINING CLAIM: AMC427679; Golden Glow #4

**NO TRANSFER FEE NECESSARY
EXEMPT PER ARS 11-1134 A-6**



1/30

IN WITNESS WHEREOF, The said GRANTOR has signed and sealed these presents the day and year first above written. Signed, sealed and delivered in the presence of:

Name: **Sheila Bigelow**

Signature: Sheila Bigelow

RECEIVED
CLM AZ STATE OFFICE
2015 JAN -5 A 10: 06
PHOENIX, AZ

STATE OF Arizona
COUNTY OF Maricopa

On 12-24-14 before me, Sheila Bigelow ~~Deborah Hudnall~~ NOTA

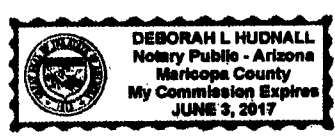
Appeared Sheila Bigelow
Personally known to me (or proved to me on the basis of satisfactory evidence) to be the person(s) whose names(s) is/are subscribed to the within instrument and acknowledged to me that he/she/they executed the same in his/her/their authorized capacity(ies), and that by his/her/their signature(s) on the instrument the person(s), or the entity upon behalf of which the person(s) acted, executed the instrument.

WITNESS my hand and official seal.

Deborah Hudnall
Signature of Notary

Affiant Known Produced ID
Type of ID A2 DL
V952451
EXP 5/8/12

(SEAL)



My Commission Expires: 6-3-17

QUIT CLAIM DEED

THIS QUIT CLAIM DEED, Executed this 23rd Day of December, 2014,

by the following party, hereinafter referred to as GRANTOR,

Names: **Sheila Bigelow**

Whose Address is: **P.O. Box 448
Kirkland, AZ 86332**

To second parties, hereinafter referred to as GRANTEE,

Names: **Dan O. Pratt**

Whose Address Is: **227 Tama St.
Boone, IA 50036**

BLM DATE STAMP:


RECEIVED
BLM AZ STATE OFFICE
2015 JAN - 5 A 10: 06
PHOENIX, AZ

WITNESSETH, That the said GRANTOR, for good consideration and the sum of Ten Dollars (\$10.00), paid by the GRANTEE, the receipt whereof is hereby acknowledged, does hereby remise, release and quitclaim unto the said GRANTEE forever, all the right, title, interest, and claim which the said GRANTOR has in and to the following described 20 acre mining claim, and improvements and appurtenances thereto in the County of: **Maricopa**, State of: **Arizona** , to wit:

20 ACRE

MINING CLAIM: AMC427667; Golden Glow #2

NO TRANSFER FEE NECESSARY
EXEMPT PER ARS 11-1134 A-6



1/22

IN WITNESS WHEREOF, The said GRANTOR has signed and sealed these presents the day and year first above written. Signed, sealed and delivered in the presence of:

Name: **Sheila Bigelow**

Signature: Sheila Bigelow

RECEIVED
BLM/AZ STATE OFFICE

2015 JAN -5 A 10: 06

PHOENIX, AZ

STATE OF Arizona

COUNTY OF Maricopa

On 12-29-14 before me, Deborah L. Midnall, Notary

Appeared Sheila Bigelow

Personally known to me (or proved to me on the basis of satisfactory evidence) to be the person(s) whose names(s) is/are subscribed to the within instrument and acknowledged to me that he/she/they executed the same in his/her/their authorized capacity(ies), and that by his/her/their signature(s) on the instrument the person(s), or the entity upon behalf of which the person(s) acted, executed the instrument.

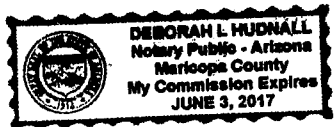
WITNESS my hand and official seal.

Deborah L. Midnall
Signature of Notary

Affiant Known Produced ID
Type of ID AZ DL

Y9521171
Exp 5-15-32

(SEAL)



My Commission Expires: 6-3-17

QUIT CLAIM DEED

THIS QUIT CLAIM DEED, Executed this 5th Day of **December, 2014**,

by the following party, hereinafter referred to as GRANTOR,

Names: **Ted Bigelow**


Whose Address is: **P.O. Box 448
Kirkland, AZ 86332**

To second parties, hereinafter referred to as GRANTEE,

Names: **Auragen LLC**

Whose Address Is: **7485 S 530 W P.O. Box 85
Willard, UT 84340**

BLM DATE STAMP:

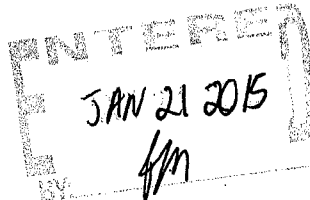


WITNESSETH, That the said GRANTOR, for good consideration and the sum of Ten Dollars (\$10.00), paid by the GRANTEE, the receipt whereof is hereby acknowledged, does hereby remise, release and quitclaim unto the said GRANTEE forever, all the right, title, interest, and claim which the said GRANTOR has in and to the following described 20 acre mining claim, and improvements and appurtenances thereto in the County of: **Maricopa**, State of: **Arizona** , to wit:

20 ACRE

MINING CLAIM: AMC429992; Golden Glow #3

**NO TRANSFER FEE NECESSARY
EXEMPT PER ARS 11-1134 A-6**



1/2c

IN WITNESS WHEREOF, The said GRANTOR has signed and sealed these presents the day and year first above written. Signed, sealed and delivered in the presence of:

Name: **Ted Bigelow**

Signature: _____

Ted Bigelow

PHOENIX, AZ

2015 JAN -5 A 10: 06

RECEIVED
BLM, AZ STATE OFFICE

STATE OF *Arizona*
COUNTY OF *Maricopa*

On *12-29-11* before me, *Deborah Hudnall* NOTARY

Appeared *TED Bigelow*

Personally known to me (or proved to me on the basis of satisfactory evidence) to be the person(s) whose names(s) is/are subscribed to the within instrument and acknowledged to me that he/she/they executed the same in his/her/their authorized capacity(ies), and that by his/her/their signature(s) on the instrument the person(s), or the entity upon behalf of which the person(s) acted, executed the instrument.

WITNESS my hand and official seal.

Deborah Hudnall

Signature of Notary

Affiant Known Produced ID

Type of ID AZ DL 313072741

201713-28

(SEAL)



My Commission Expires: 6-3-17

United States Department of the Interior
Bureau of Land Management
 LANDS/RECREATION & PLANNING
 ONE N CENTRAL AVE
 PHOENIX, AZ 85004 -2203
 Phone: 602-417-9200

Receipt

No: 3202813

Transaction #: 3296345	
Date of Transaction: 01/05/2015	
CUSTOMER:	
SHEILA BIGELOW PO BOX 138 WITTMANN, AZ 85361-0138 US	

LINE #	QTY	DESCRIPTION	REMARKS	UNIT PRICE	TOTAL
1	2.00	LOCATABLE MINERALS / MINING CLAIMS- NEW, UNADJUD, ONE OR MORE AUTH NOS / NEW MINING CLAIMS LOCATION FEE CASES: AMC430192/\$37.00, AMC430193/\$37.00		- n/a -	74.00
2	2.00	LOCATABLE MINERALS / MINING CLAIMS- NEW, UNADJUD, ONE OR MORE AUTH NOS / NEW MINING CLAIM PROCESSING FEE CASES: AMC430192/\$20.00, AMC430193/\$20.00		- n/a -	40.00
3	2.00	LOCATABLE MINERALS / MINING CLAIMS- NEW, UNADJUD, ONE OR MORE AUTH NOS / NEW MINING CLAIMS MAINTENANCE FEE CASES: AMC430192/\$155.00, AMC430193/\$155.00		- n/a -	310.00
4	1.00	LOCATABLE MINERALS / MINING CLAIMS- NOT NEW-UNADJUD, ONE AUTH NO. ONLY / MINING CLAIM MONEY RECEIVED CASES: AMC400006/\$50.00	QCD - 5	- n/a -	50.00
TOTAL:					\$474.00

PAYMENT INFORMATION			
NOTE: Items will appear on credit card statement as "Bureau of Land Mgmt CO".			
1	AMOUNT:	474.00	POSTMARKED: N/A
	TYPE:	CREDIT CARD	RECEIVED: 01/05/2015
	NAME:	BIGELOW, THEODORE PO BOX 138 WITTMANN AZ 85361-0138 US	
	CARD NO:	XXXXXXXXXXXX4680	AUTH CODE: 387615
	NAME ON		

CARD:	THEODORE BIGELOW
EXPIRES:	04/2015
SIGNATURE:	

REMARKS

This receipt was generated by the automated BLM Collections and Billing System and is a paper representation of a portion of the official electronic record contained therein.

AMC 427666

QUIT CLAIM DEED

THIS QUITCLAIM DEED, Executed this 4th Day of April, 2014,

by the following party, hereinafter referred to as GRANTOR,

Names: **Sheila Bigelow**


Whose Address is: **P.O. Box 448
Kirkland, AZ 86332**

To second parties, hereinafter referred to as GRANTEE,

Name: **Kazimerz Koniarczyk**

Whose Address Is: **8353 W. Berwyn
Chicago, IL 60656**

BLM DATE STAMP:



WITNESSETH, That the said GRANTOR, for good consideration and the sum of Ten Dollars (\$10.00), paid by the GRANTEE, the receipt whereof is hereby acknowledged, does hereby remise, release and quitclaim unto the said GRANTEE forever, all the right, title, interest, and claim which the said GRANTOR has in and to the following described 20 acre mining claim, and improvements and appurtenances thereto in the County of: **Maricopa**, State of: **Arizona** , to wit:

20 ACRE
MINING CLAIM: AMC427666; Golden Glow

NO TRANSFER FEE NECESSARY
EXEMPT PER ARS 11-1134 A-6

ENTERED
MAY 09 2014
BY: PM

IN WITNESS WHEREOF, The said GRANTOR has signed and sealed these presents the day and year first above written. Signed, sealed and delivered in the presence of:

Name: **Sheila Bigelow**

Signature: Sheila Bigelow

STATE OF Arizona

COUNTY OF Yavapai

On 5/3/14 before me, NINA BILL OVERMYER

Appeared SHEILA BIGELOW

Personally known to me (or proved to me on the basis of satisfactory evidence) to be the person(s) whose names(s) is/are subscribed to the within instrument and acknowledged to me that he/she/they executed the same in his/her/their authorized capacity(ies), and that by his/her/their signature(s) on the instrument the person(s), or the entity upon behalf of which the person(s) acted, executed the instrument.


WITNESS my hand and official seal.

[Handwritten Signature]

Signature of Notary

Affiant Known Produced ID

(SEAL)



Type of ID _____

My Commission Expires: 3/27/17

United States Department of the Interior
Bureau of Land Management
 LANDS/RECREATION & PLANNING
 ONE N CENTRAL AVE
 PHOENIX, AZ 85004 -2203
 Phone: 602-417-9200

Receipt

No: 3028491

Transaction #: 3118810	
Date of Transaction: 05/08/2014	
CUSTOMER:	
SHEILA BIGELOW PO BOX 448 KIRKLAND, AZ 86332-0448 US	

LINE #	QTY	DESCRIPTION	REMARKS	UNIT PRICE	TOTAL
1	1.00	LOCATABLE MINERALS / MINING CLAIMS- NOT NEW-UNADJUD, ONE AUTH NO. ONLY / MINING CLAIM MONEY RECEIVED CASES: AMC427666/\$10.00	QCD - 1	- n/a -	10.00
TOTAL:					\$10.00

PAYMENT INFORMATION					
1	AMOUNT:	10.00	POSTMARKED:	05/06/2014	
	TYPE:	CHECK	RECEIVED:	05/07/2014	
	CHECK NO:	106			
	NAME:	BIGELOW, THEODORE S 18698 S JOSEPH HODGE RD PEEPLS VALLEY AZ 86332 US			

REMARKS

This receipt was generated by the automated BLM Collections and Billing System and is a paper representation of a portion of the official electronic record contained therein.

Print postage online - Go to usps.com/postageonline

PLEASE PRESS FIRMLY

PLEASE PRES:



Flat Rate Mailing Envelope

For Domestic and International Use


Visit us at usps.com

Any amount of mailable material may be enclosed, as long as the envelope is not modified, and the contents are entirely confined within the envelope with the adhesive provided as the means of closure.


INTERNATIONAL RESTRICTIONS APPLY:

4-POUND WEIGHT LIMIT ON INTERNATIONAL APPLIES

Customs forms are required. Consult the [International Mail Manual \(IMM\)](http://pe.usps.gov) at pe.usps.gov or ask a retail associate for details.



USPS TRACKING #



9114 9010 7574 2861 2280 85

Label 409, Jan. 2013
7890-16-000-7848

From: Sheila Bigelow
P.O. Box 4448
Kirkland, AZ 86332

TO: Bureau of Land Management
Arizona State office
One North central Ave.
Suite 800
Phoenix, AZ 85004-4427

Label 228 June 2004

RECEIVED
BLM AZ STATE OFFICE
2014 MAY -7 P 3:00
PHOENIX, ARIZONA

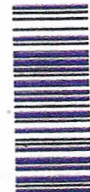


USPS packaging products have been awarded Cradle to Cradle Certification™ for their ecologically-intelligent design. For more information go to mbdc.com/usps
Cradle to Cradle Certified™ is a certification mark of MDC.

Please recycle.



Recycled Paper



EP14F

This packaging is the property of the U.S. Postal Service® and is provided solely for use in sending Priority Mail® shipments. Misuse may be a violation of federal law. This packaging is not for resale. EP14F © U.S. Postal Service; Oct. 2008; All rights reserved.

082708 PM EP14F OCT 2008

NOTICE!!

These documents have been scanned!

Do not place un-scanned documents beneath this notice!

Do not remove this notice from this file!

GPO Jacket No. 560-102
Print Order 61540
Rise Business Services, LLC
Job=AZ15 6/24/2019



Box Number= AZ15128



Claim Begin-End: AMC427666-AMC427667

4 Annual Filings



AZ15128-15

AMC427444-AMC427733

UNITED STATES
DEPARTMENT OF THE INTERIOR
BUREAU OF LAND MANAGEMENT

MAINTENANCE FEE WAIVER CERTIFICATION

SEE INSTRUCTIONS ON PAGE 2

474

427666

FORM APPROVED
OMB NO. 1004-0114
Expires:

1. This small miner waiver is filed for the assessment year beginning on September 1, 2019 and ending on September 1, 2020.
2. The undersigned and all related parties owned ten or fewer mining claims, mill, or tunnel sites located and maintained on Federal lands in the United States of America on September 1, 2019.
3. The undersigned have performed the assessment work required by law for each mining claim listed prior to filing this waiver and understand that by filing this form, the undersigned must file an affidavit of assessment work with the Bureau of Land Management (BLM) by the December 30th following the filing of this waiver.
4. The undersigned understand that if the assessment work obligation has not yet come due under 30 U.S.C. 28 (for those claims in their first assessment year only), a notice of intent to hold reciting this condition must be recorded by the December 30th following the filing of this waiver.
5. The undersigned understand that mill and tunnel sites may also be listed on this waiver and be waived from payment of the maintenance fee, and that a notice of intent to hold for these sites is required to be filed with the BLM by the December 30th following the filing of this waiver.
6. The undersigned understand and acknowledge that pursuant to 43 U.S.C. 1212 and 18 U.S.C. 1001, the filing or recording of a false, fictitious, or fraudulent document with the BLM may result in a fine of up to \$250,000, a prison term not to exceed five years, or both.
7. The mining claims, mill or tunnel sites for which this waiver from payment of the maintenance fees is requested are:

CLAIM OR SITE NAME	BLM RECORDATION SERIAL NUMBER
1. GOLDEN GLOW 2 ✓	AMC427667
2.	
3.	
4.	
5.	
6.	
7.	
8.	
9.	
10.	

RECEIVED
BLM AZ STATE OFFICE
2019 SEP - 3 P 2:32
PHOENIX, ARIZONA

The owner(s) (claimants) of the above mining claims and sites are:

DAN O. PRATT

(Owner's Name - Please Print)

227 TAMA STREET

(Owner's Mailing Address)

Dan Pratt

(Owner's Signature)

BOONE

IA

50036

(City)

(State)

(Zip Code)

(Owner's Name - Please Print)

(Owner's Mailing Address)

(Owner's Signature)

(City)

(State)

(Zip Code)

(Owner's Name - Please Print)

(Owner's Mailing Address)

(Owner's Signature)

(City)

(State)

(Zip Code)

(Owner's Name - Please Print)

(Owner's Mailing Address)

(Owner's Signature)

(City)

(State)

(Zip Code)

(Continued on page 2)

RECEIVED
SEP 17 2019
BY: *[Signature]*

NW

UNITED STATES
DEPARTMENT OF THE INTERIOR
BUREAU OF LAND MANAGEMENT

MAINTENANCE FEE WAIVER CERTIFICATION

SEE INSTRUCTIONS ON PAGE 2

FORM APPROVED
OMB NO. 1004-0114
Expires:

446 DEK SC 427666

1. This small miner waiver is filed for the assessment year beginning on September 1, 2018 and ending on September 1, 2019.
2. The undersigned and all related parties owned ten or fewer mining claims, mill, or tunnel sites located and maintained on Federal lands in the United States of America on September 1, 2018.
3. The undersigned have performed the assessment work required by law for each mining claim listed prior to filing this waiver and understand that by filing this form, the undersigned must file an affidavit of assessment work with the Bureau of Land Management (BLM) by the December 30th following the filing of this waiver.
4. The undersigned understand that if the assessment work obligation has not yet come due under 30 U.S.C. 28 (for those claims in their first assessment year only), a notice of intent to hold reciting this condition must be recorded by the December 30th following the filing of this waiver.
5. The undersigned understand that mill and tunnel sites may also be listed on this waiver and be waived from payment of the maintenance fee, and that a notice of intent to hold for these sites is required to be filed with the BLM by the December 30th following the filing of this waiver.
6. The undersigned understand and acknowledge that pursuant to 43 U.S.C. 1212 and 18 U.S.C. 1001, the filing or recording of a false, fictitious, or fraudulent document with the BLM may result in a fine of up to \$250,000, a prison term not to exceed five years, or both.
7. The mining claims, mill or tunnel sites for which this waiver from payment of the maintenance fees is requested are:

CLAIM OR SITE NAME	BLM RECORDATION SERIAL NUMBER
1. Golden Glow 2	AMC427667 (913)
2.	
3.	
4.	
5.	
6.	
7.	
8.	
9.	
10.	

The owner(s) (claimants) of the above mining claims and sites are:

14 Dan O. Pratt

(Owner's Name - Please Print)

227 Tama Street

(Owner's Mailing Address)

D Pratt
(Owner's Signature)

Boone

(City)

IA

(State)

50036

(Zip Code)

(Owner's Name - Please Print)

(Owner's Mailing Address)

(Owner's Signature)

(City)

(State)

(Zip Code)

(Owner's Name - Please Print)

(Owner's Mailing Address)

(Owner's Signature)

(City)

(State)

(Zip Code)

(Owner's Name - Please Print)

(Owner's Mailing Address)

(Owner's Signature)

(City)

(State)

(Zip Code)

PHOENIX, ARIZONA
2018 AUG 30 A 11:36
RECEIVED
BLM STATE OFFICE

AZ 483
PB
ENTERED SEP 12 2018

NW/PB

(Owner's Name - Please Print)	(Owner's Signature)
(Owner's Mailing Address)	(City) (State) (Zip Code)
(Owner's Name - Please Print)	(Owner's Signature)
(Owner's Mailing Address)	(City) (State) (Zip Code)
(Owner's Name - Please Print)	(Owner's Signature)
(Owner's Mailing Address)	(City) (State) (Zip Code)
(Owner's Name - Please Print)	(Owner's Signature)
(Owner's Mailing Address)	(City) (State) (Zip Code)

18 U.S.C. 1001 and 43 U.S.C. 1212 make it a crime for any person knowingly and willfully to make to any department or agency of the United States any false, fictitious or fraudulent statements or representations as to any matter within its jurisdiction.

INSTRUCTIONS

1. This certification is made under the provisions of 43 U.S.C. § 1744 and 30 U.S.C. §28-28k and the regulations thereunder (43 CFR Part 3830).
2. The claimant(s) must fill in the dates in paragraph 1 for the beginning and ending of the assessment year for which this waiver is sought.
3. The claimant(s) must fill in the date in paragraph 2 for the beginning of the assessment year for which this waiver is sought.
4. All claim and site names and BLM serial numbers must be listed for the mining claims, mill sites, and tunnel sites for which the waiver is sought.
5. All owners of the mining claims, mill sites, and tunnel sites and their addresses must be given.
6. This waiver form must be signed by all the claimants or their designated agent, in original form. If an agent is designated, a notarized designation of agent, signed by all of the claimants with proper address given, must be submitted with this waiver.
7. This form must be filed no later than September 1st for the upcoming assessment year in the BLM State Office where the mining claims or sites are recorded, or the waiver cannot be granted by the BLM. (Example: To obtain a waiver for the assessment year 2012, which begins on September 1, 2011, you must qualify for and file for a waiver no later than September 1, 2011, in the proper BLM State Office.)
8. For all mining claims which require assessment work, you must record an affidavit of labor on or before the December 30th immediately following the filing of this waiver. For all other mining claims or sites waived, you must record a notice of intent to hold on or before the December 30th immediately following the filing of this waiver.
9. Mill and tunnel sites may also be listed on this waiver and be waived from payment of the maintenance fee. A notice of intent to hold for these sites is required to be filed by the December 30th following the filing of this waiver.

RECEIVED
 BLM STATE OFFICE
 PHOENIX, ARIZONA
 2011 AUG 30 A 11:36

FOR OFFICIAL USE ONLY

NOTICES

The Privacy Act and 43 CFR 2. (d) require that you be furnished the following information in connection with the information requested by this form.

AUTHORITY: 30 U.S.C. 28f and 43 CFR part 3835 permit collection of the information requested by this form.

PRINCIPAL PURPOSE: The BLM will use the information you provide to verify that the owner(s) (claimants(s)) of a mining claim has/have complied with 30 U.S.C. 28f and 43 CFR part 3835 and is/are entitled to perform assessment work in lieu of paying the maintenance fee for the mining claims listed on this form.

ROUTINE USES: The BLM will only disclose this information in accordance with the provisions at 43 CFR 2. (b) and (c).

EFFECT OF NOT PROVIDING INFORMATION: Disclosure of the requested information is required by 30 U.S.C. 28f and 43 CFR part 3835 for those claimants qualified to request the small miner waiver allowed. Failure to submit all the requested information or to complete this form will delay the BLM's processing of the form and may preclude the BLM's acceptance of the maintenance fee waiver request, which may result in forfeiture of the mining claim or site by the claimant.

The Paperwork Reduction Act requires us to inform you that:

The BLM collects this information to determine whether or not you are qualified for waiver of maintenance fees.

Submission of the requested information is necessary to obtain or retain a benefit.

You do not have to respond to this or any other Federal agency-sponsored information collection unless it displays a currently valid OMB control number.

BURDEN HOURS STATEMENT: Public reporting burden for this form is estimated to average 20 minutes per response, including the time for reviewing instructions, gathering and maintaining data, and completing and reviewing the form. You may submit comments regarding the burden estimate or any other aspect of this form to: U.S. Department of the Interior, Bureau of Land Management (1004-0114), Bureau Information Collection Clearance Officer (WO-630), Mail Stop 401 LS, 1849 C St., N.W., Washington, D.C. 20240.

RECEIVED
BLM AZ STATE OFFICE
2018 AUG 30 A 11: 36
PHOENIX, ARIZONA

When Recorded Return Document: James Hamilton
34424 N. Tombstone St.
San Tan Valley, AZ 85140

427666

Check here if this is a change of address.

Telephone: 815-271-2892

E-mail address: _____


AFFIDAVIT OF PERFORMANCE OF ANNUAL WORK

1. State of Arizona, County of Maricopa ss:

2. I (Name) James Hamilton

3. Reside at (Address) 34424 N. Tombstone St.

City San Tan Valley County Pinal



State AZ Zip 85140 being duly sworn, depose and say that I am a citizen of the United States, more than eighteen years of age, and that all of the facts set forth in this affidavit, subject to the provisions and penalties of 18 U.S.C. 1001 pertaining to the filing of false, fictitious, or fraudulent statements with the United States, are true and correct according to the best of my knowledge, information and belief.

4. Owner's name and address (if not shown in Items 1-3 above), _____

Dan O. Pratt, 227 Tama Street, Boone, IA 50036

5. That I am personally acquainted with the mining claim(s). The work and improvements were made by and at the expense of the owner(s) of said claim(s). Said contiguous group of claims, listed on this document, are situated in the

_____ (optional) Mining District; Mohave County, Arizona.

Line No.	AMC NUMBER	CLAIM/SITE NAME	COUNTY RECORDER DATA (If available)	TWP	RNG	SEC
1	427667	Golden Glow 2	2015-0002781	6N	3W	4
2						
3						
4						
5						
6						

Form: MCF108
 Revised July 2014
 Page 1 of 2
ENTERED
SEP 04 2018
 BY: RAM

RECEIVED
AZ STATE OFFICE

2018 AUG 30 A 11:36
PHOENIX, ARIZONA

BLM
Date
Stamp

7						
8						
9						
10						

6. That between the dates starting at 12 o'clock noon on September 1, 20 17 and ending at 12 o'clock noon on September 1, 20 18 at least \$ 300 dollars worth of work and improvements were done and performed upon said claim(s) or upon one or more of a contiguous group of claims for the benefit of all, wholly or partly outside of a contiguous group of claims for the benefit of all, not including the location work.

7. That the following persons were employed to perform the work and improvements described herein: _____

8. That the work and improvements performed were: Road and trail maintenance and grooming, ongoing trash pickup and removal from other public land users, material processing with various hand tools, pans and sluices.

9. Dated: 8-30-18 Signature: [Signature]

SUBSCRIBED AND SWORN TO before me, a Notary Public, this 30th day of August 20 18

By: James E. Hamilton

Notary Public [Signature]

My Commission Expires 03/15/2021

Bureau of Land Management
Arizona State Office
www.blm.gov/az

No. of Claims: 1 x \$10 = 10⁰⁰
 Check No.: _____ Init. DER
 Receipt No.: 4250191
 For BLM Use Only

United States Department of the Interior

Bureau of Land Management

DIV OF LANDS, MINRLS & ENERGY

ONE N CENTRAL AVE

PHOENIX, AZ 85004 -4427

Phone: 602-417-9200

Receipt

No:

4250191

Transaction #: 4365692	
Date of Transaction: 08/30/2018	
CUSTOMER:	
JAMES HAMILTON 34424 N TOMBSTONE ST SAN TAN VALLEY,AZ 85140 US	

LINE #	QTY	DESCRIPTION	REMARKS	UNIT PRICE	TOTAL
1	1.00	LOCATABLE MINERALS / MINING CLAIMS-NOT NEW-UNADJUD,ONE AUTH NO. ONLY / MINING CLAIM MONEY RECEIVED CASES: AMC427667/\$10.00	2018 POL AND WAIVER/1	- n/a -	10.00
TOTAL:					\$10.00

PAYMENT INFORMATION			
NOTE: Items will appear on credit card statement as "Bureau of Land Mgmt CO".			
1	AMOUNT:	10.00	POSTMARKED: N/A
	TYPE:	CREDIT CARD	RECEIVED: 08/30/2018
	NAME:	HAMILTON, JAMES 34424 N TOMBSTONE ST SAN TAN VALLEY AZ 85140 US	
	CARD NO:	XXXXXXXXXXXX7046	AUTH CODE: 040553
	NAME ON CARD:	JAMES E HAMILTON	
	SIGNATURE:		

REMARKS

This receipt was generated by the automated BLM Collections and Billing System and is a paper representation of a portion of the official electronic record contained therein.

UNITED STATES
DEPARTMENT OF THE INTERIOR
BUREAU OF LAND MANAGEMENT

MAINTENANCE FEE WAIVER CERTIFICATION

SEE INSTRUCTIONS ON PAGE 2

142
[Handwritten signature]

AMC427667

FORM APPROVED
OMB NO. 1004-0114
Expires:

- This small miner waiver is filed for the assessment year beginning on September 1, 2017 and ending on September 1, 2018.
- The undersigned and all related parties owned ten or fewer mining claims, mill, or tunnel sites located and maintained on Federal lands in the United States of America on September 1, 2017.
- The undersigned have performed the assessment work required by law for each mining claim listed prior to filing this waiver and understand that by filing this form, the undersigned must file an affidavit of assessment work with the Bureau of Land Management (BLM) by the December 30th following the filing of this waiver.
- The undersigned understand that if the assessment work obligation has not yet come due under 30 U.S.C. 28 (for those claims in their first assessment year only), a notice of intent to hold reciting this condition must be recorded by the December 30th following the filing of this waiver.
- The undersigned understand that mill and tunnel sites may also be listed on this waiver and be waived from payment of the maintenance fee, and that a notice of intent to hold for these sites is required to be filed with the BLM by the December 30th following the filing of this waiver.
- The undersigned understand and acknowledge that pursuant to 43 U.S.C. 1212 and 18 U.S.C. 1001, the filing or recording of a false, fictitious, or fraudulent document with the BLM may result in a fine of up to \$250,000, a prison term not to exceed five years, or both.
- The mining claims, mill or tunnel sites for which this waiver from payment of the maintenance fees is requested are:

CLAIM OR SITE NAME	BLM RECORDATION SERIAL NUMBER
1. Golden Glow 2 ✓	AMC427667
2.	
3.	
4.	
5.	
6.	
7.	
8.	
9.	
10.	

RECEIVED
BLM AT STATE OFFICE
2017 AUG 31 A 8:18
PHOENIX, ARIZONA

The owner(s) (claimants) of the above mining claims and sites are:

Dan O. Pratt

[Handwritten signature: Dan Pratt]

(Owner's Name - Please Print)

(Owner's Signature)

227 Tama Street

Boone

IA

50036

(Owner's Mailing Address)

(City)

(State)

(Zip Code)

(Owner's Name - Please Print)

(Owner's Signature)

(Owner's Mailing Address)

(City)

(State)

(Zip Code)

(Owner's Name - Please Print)

(Owner's Signature)

(Owner's Mailing Address)

(City)

(State)

(Zip Code)

(Owner's Name - Please Print)

(Owner's Signature)

(Owner's Mailing Address)

(City)

(State)

(Zip Code)

278483
ENTERED
SEP 12 2017
BY: *[Handwritten signature]*

[Handwritten initials]

When Recorded Return Document
James Hamilton
5014 S. Dante
Mesa, AZ 85212

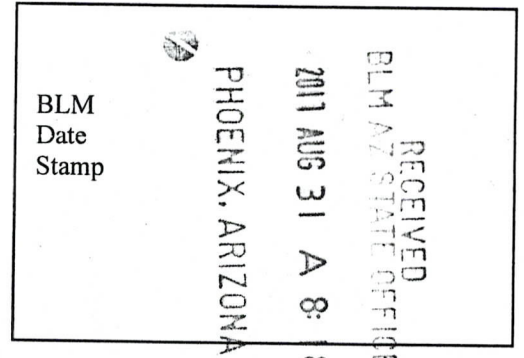
Amc 427666

Check here if this is a change of address.
 Telephone: 815-271-2892
 E-mail address: _____

AFFIDAVIT OF PERFORMANCE OF ANNUAL WORK

1. State of Arizona, County of Maricopa ss:
 2. I (Name) James Hamilton
 3. Reside at (Address) 5014 S. Dante

 City Mesa County Maricopa



State AZ Zip 85212 being duly sworn, depose and say that I am a citizen of the United States, more than eighteen years of age, and that all of the facts set forth in this affidavit, subject to the provisions and penalties of 18 U.S.C. 1001 pertaining to the filing of false, fictitious, or fraudulent statements with the United States, are true and correct according to the best of my knowledge, information and belief.

4. Owner's name and address (If not shown in Items 1-3 above).
Dan O. Pratt, 227 Tama Street, Boone, IA 50036

5. That I am personally acquainted with the mining claim(s). The work and improvements were made by and at the expense of the owner(s) of said claim(s). Said contiguous group of claims, listed on this document, are situated in the _____ (optional) Mining District; Mohave County, Arizona.

Line No.	AMC NUMBER	CLAIM/SITE NAME	COUNTY RECORDER DATA (If available)	TWP	RNG	SEC
1	427667	Golden Glow 2	2015-0002781	6N	3W	4
2						
3						
4						
5						
6						

AT 9/15/17

BLM
Date
Stamp

RECEIVED
BLM AZ STATE OFFICE
2017 AUG 31 A 8:18
PHOENIX, ARIZONA

7					
8					
9					
10					

6. That between the dates starting at 12 o'clock noon on September 1, 20 16 and ending at 12 o'clock noon on September 1, 20 17 at least \$ 300 dollars worth of work and improvements were done and performed upon said claim(s) or upon one or more of a contiguous group of claims for the benefit of all, wholly or partly outside of a contiguous group of claims for the benefit of all, not including the location work.

7. That the following persons were employed to perform the work and improvements described herein: _____


8. That the work and improvements performed were: Road and trail maintenance and grooming, ongoing trash pickup and removal from other public land users, material processing with various hand tools, pans and sluices.

9. Dated: 8-18-17 Signature: [Signature]

SUBSCRIBED AND SWORN TO before me, a Notary Public, this 18 day of Aug 20 17

By: Natalie Anderson
Notary Public Natalie Anderson

My Commission Expires 1/30/21


Natalie Anderson
Notary Public
Maricopa County, Arizona
My Commission Expires
January 30, 2021

Bureau of Land Management
Arizona State Office
www.blm.gov/az

No. of Claims: 1 x \$10 = 10
Check No.: 17606258183 Init. [Signature]
Receipt No.: 3968940
For BLM Use Only

United States Department of the Interior
Bureau of Land Management
 DIV OF LANDS, MINRLS & ENERGY
 ONE N CENTRAL AVE
 PHOENIX, AZ 85004 -4427
 Phone: 602-417-9200

Receipt

No: 3968940

Transaction #: 4078842	
Date of Transaction: 09/01/2017	
CUSTOMER:	
JAMES HAMILTON 5014 S DANTE MESA, AZ 85212-5250 US	

LINE #	QTY	DESCRIPTION	REMARKS	UNIT PRICE	TOTAL
1	1.00	LOCATABLE MINERALS / MINING CLAIMS- NOT NEW-UNADJUD, ONE AUTH NO. ONLY / MINING CLAIM MONEY RECEIVED CASES: AMC427667/\$10.00	POL 2017/1 WAV	- n/a -	10.00
TOTAL:					\$10.00

PAYMENT INFORMATION					
1	AMOUNT:	10.00	POSTMARKED:	08/29/2017	
	TYPE:	CHECK	RECEIVED:	08/31/2017	
	CHECK NO:	17606258183			
	NAME:	PRATT, DAN O 5014 S DANTE MESA AZ 85212-5250 US			

REMARKS

This receipt was generated by the automated BLM Collections and Billing System and is a paper representation of a portion of the official electronic record contained therein.

UNITED STATES
DEPARTMENT OF THE INTERIOR
BUREAU OF LAND MANAGEMENT 539

MAINTENANCE FEE WAIVER CERTIFICATION

FORM APPROVED
OMB NO. 1004-0114
Expires: October 31, 2016

SEE INSTRUCTIONS ON PAGE 2

427666

1. This small miner waiver is filed for the assessment year beginning on September 1, 2016 and ending on September 1, 2017.
2. The undersigned and all related parties owned ten or fewer mining claims, mill, or tunnel sites located and maintained on Federal lands in the United States of America on September 1, 2016.
3. The undersigned have performed the assessment work required by law for each mining claim listed prior to filing this waiver and understand that by filing this form, the undersigned must file an affidavit of assessment work with the Bureau of Land Management (BLM) by the December 30th following the filing of this waiver.
4. The undersigned understand that if the assessment work obligation has not yet come due under 30 U.S.C. 28 (for those claims in their first assessment year only), a notice of intent to hold reciting this condition must be recorded by the December 30th following the filing of this waiver.
5. The undersigned understand that mill and tunnel sites may also be listed on this waiver and be waived from payment of the maintenance fee, and that a notice of intent to hold for these sites is required to be filed with the BLM by the December 30th following the filing of this waiver.
6. The undersigned understand and acknowledge that pursuant to 43 U.S.C. 1212 and 18 U.S.C. 1001, the filing or recording of a false, fictitious, or fraudulent document with the BLM may result in a fine of up to \$250,000, a prison term not to exceed five years, or both.
7. The mining claims, mill or tunnel sites for which this waiver from payment of the maintenance fees is requested are:

CLAIM OR SITE NAME	BLM RECORDATION SERIAL NUMBER
1. <u>Golden Glow 2</u>	<u>AMC 427667</u> ✓
2.	
3.	
4.	
5.	
6.	
7.	
8.	
9.	
10.	

The owner(s) (claimants) of the above mining claims and sites are:

<u>Mr Dan O. Pratt</u>	
(Owner's Name - Please Print)	(Owner's Signature)
<u>227 Tama St</u> ✓	<u>Boone</u> <u>IA</u> <u>50036</u>
(Owner's Mailing Address)	(City) (State) (Zip Code)
(Owner's Name - Please Print)	(Owner's Signature)
(Owner's Mailing Address)	(City) (State) (Zip Code)
(Owner's Name - Please Print)	(Owner's Signature)
(Owner's Mailing Address)	(City) (State) (Zip Code)
(Owner's Name - Please Print)	(Owner's Signature)
(Owner's Mailing Address)	(City) (State) (Zip Code)

AC 483 (2017)
ENTERED SEP 08 2016
PB

RECEIVED
BLM AZ STATE OFFICE
2016 AUG 31 P 12:23
PHOENIX, ARIZONA

NW ✓
X PB

RECEIVED
JUN 21 1953

When Recorded Return Document: James Hamilton
9849 E. Onza Ave
Mesa, AZ 85212

OFFICIAL RECORDS OF
 MARICOPA COUNTY RECORDER
 HELEN PURCELL
 2016-0630371 08/31/16 11:35
 PAPER RECORDING

Check here if this is a change of address.
 Telephone: 815-271-2892
 E-mail address: _____

0749911-2-2-1 **403543**
 Palumbo **427666**
428278
438214

AFFIDAVIT OF PERFORMANCE OF ANNUAL WORK

1. State of Arizona, County of Maricopa ss:
 2. I (Name) James Hamilton
 3. Reside at (Address) 9849 E. Onza Ave

 City Mesa County Maricopa

RECEIVED
 BLM AZ STATE OFFICE
 2016 AUG 31 P 12:23
 PHOENIX, ARIZONA
 BLM
 Date
 Stamp

State AZ zip 85212 being duly sworn, depose and say that I am a citizen of the United States, more than eighteen years of age, and that all of the facts set forth in this affidavit, subject to the provisions and penalties of 18 U.S.C. 1001 pertaining to the filing of false, fictitious, or fraudulent statements with the United States, are true and correct according to the best of my knowledge, information and belief.

4. Owner's name and address (if not shown in Items 1-3 above).
Dan O. Pratt, 227 Tama St. Boone, IA 50036

5. That I am personally acquainted with the mining claim(s). The work and improvements were made by and at the expense of the owner(s) of said claim(s). Said contiguous group of claims, listed on this document, are situated in the _____ (optional) Mining District; _____ County, Arizona.

Line No.	AMC NUMBER	CLAIM/SITE NAME	COUNTY RECORDER DATA (if available)	TWP	RNG	SEC
1	427667	Golden Glow 2	20150002781	6N	3W	4
2						
3						
4						
5						
6						

RECEIVED
BLM AZ STATE OFFICE
2016 AUG 31 P 12:23
PHOENIX, ARIZONA

BLM
Date
Stamp

7						
8						
9						
10						

6. That between the dates starting at 12 o'clock noon on September 1, 20 15 and ending at 12 o'clock noon on September 1, 20 16 at least \$ 300 dollars worth of work and improvements were done and performed upon said claim(s) or upon one or more of a contiguous group of claims for the benefit of all, wholly or partly outside of a contiguous group of claims for the benefit of all, not including the location work.

7. That the following persons were employed to perform the work and improvements described herein: _____

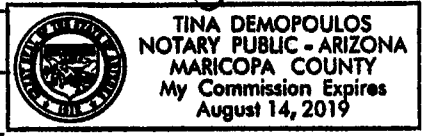
8. That the work and improvements performed were: test holes dug, area cleanup, trash removal, trail improvements

9. Dated: 8/5/16 Signature: [Signature]

SUBSCRIBED AND SWORN TO before me, a Notary Public, this 5th day of August, 20 16

By: [Signature]

Notary Public [Signature]
My Commission Expires 8.14.19



No. of Claims: 1 x \$10 = 10
 Check No.: CC Init. [Signature]
 Receipt No.: 3648033
 For BLM Use Only

Bureau of Land Management
Arizona State Office
www.blm.gov/az

When Recorded Return Document: o:

James Hamilton
9849 E. Onza Ave
Mesa, AZ 85212


FEE# 2016036184

OFFICIAL RECORDS
OF MOHAVE COUNTY
ROBERT BALLARD,
COUNTY RECORDER



08/12/2016 08:24 AM Fee: \$15.00

PAGE: 1 of 2

Check here is this is a change of address.

Telephone: 815-271-2892

E-mail address: _____

AFFIDAVIT OF PERFORMANCE OF ANNUAL WORK

1. State of Arizona, County of Mohave ss:

2. I (Name) James Hamilton

3. Reside at (Address) 9849 E. Onza Ave

City Mesa County Maricopa

RECEIVED
BLM AZ STATE OFFICE
2016 AUG 31 P 12:23
PHOENIX, ARIZONA
BLM
Date
Stamp

State AZ zip 85212 being duly sworn, depose and say that I am a citizen of the United States, more than eighteen years of age, and that all of the facts set forth in this affidavit, subject to the provisions and penalties of 18 U.S.C. 1001 pertaining to the filing of false, fictitious, or fraudulent statements with the United States, are true and correct according to the best of my knowledge, information and belief.

4. Owner's name and address (if not shown in Items 1-3 above). John Francis, Cape Poe, and Mike Walker
325 Simone Ct, Fowler, CA 93625

5. That I am personally acquainted with the mining claim(s). The work and improvements were made by and at the expense of the owner(s) of said claim(s). Said contiguous group of claims, listed on this document, are situated in the _____ (optional) Mining District; Mohave County, Arizona.

Line No.	AMC NUMBER	CLAIM/SITE NAME	COUNTY RECORDER DATA (if available)	TWP	RNG	SEC
1	428228	Sasquatch 1	2014018153	14N	11W	13
2						
3						
4						
5						
6						

RECEIVED
BLM AZ STATE OFFICE
2016 AUG 31 P 12: 23
PHOENIX, ARIZONA

BLM
Date
Stamp

7						
8						
9						
10						

6. That between the dates starting at 12 o'clock noon on September 1, 20 15 and ending at 12 o'clock noon on September 1, 20 16 at least \$ 400 dollars worth of work and improvements were done and performed upon said claim(s) or upon one or more of a contiguous group of claims for the benefit of all, wholly or partly outside of a contiguous group of claims for the benefit of all, not including the location work.

7. That the following persons were employed to perform the work and improvements described herein: _____

8. That the work and improvements performed were: trail and road work, test holes dug, area cleanup, garbage removal


9. Dated: 8/5/16 Signature: [Signature]

SUBSCRIBED AND SWORN TO before me, a Notary Public, this 5th day of August 20 16

By: Tina Demopoulos

Notary Public Arizona

My Commission Expires 8-14-19



Bureau of Land Management
Arizona State Office
www.blm.gov/az

No. of Claims:	<u>1</u>	x \$10 =	<u>10</u>
Check No.:	<u>CC</u>	Init.	<u>AMC</u>
Receipt No.:	<u>364 8033</u>		
For BLM Use Only			

James Hamilton
9849 E. Onza Ave
Mesa, AZ 85212

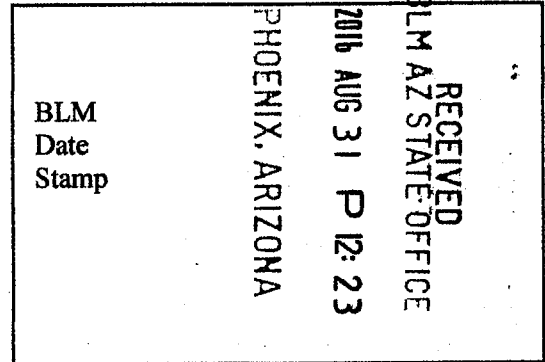


Check here is this is a change of address.
Telephone: 815-271-2892
E-mail address:

AFFIDAVIT OF PERFORMANCE OF ANNUAL WORK

1. State of Arizona, County of Yavapai ss:
2. I (Name) James Hamilton
3. Reside at (Address) 9849 E. Onza Ave

City Mesa County Maricopa



State AZ Zip 85212 being duly sworn, depose and say that I am a citizen of the United States, more than eighteen years of age, and that all of the facts set forth in this affidavit, subject to the provisions and penalties of 18 U.S.C. 1001 pertaining to the filing of false, fictitious, or fraudulent statements with the United States, are true and correct according to the best of my knowledge, information and belief.

4. Owner's name and address (If not shown in Items 1-3 above).

5. That I am personally acquainted with the mining claim(s). The work and improvements were made by and at the expense of the owner(s) of said claim(s). Said contiguous group of claims, listed on this document, are situated in the

Hassayampa (optional) Mining District; Yavapai County, Arizona.

Line No.	AMC NUMBER	CLAIM/SITE NAME	COUNTY RECORDER DATA (If available)	TWP	RNG	SEC
1	403543	Bozo Gulch	2010-4417145	12.5 N	3W	36
2	438214	April Shower	2016-0023819	12.5 N	3W	36
3	438215	Christmas Gift	2016-0023818	12.5 N	3W	36
4	438216	No Access	2016-0023817	12.5 N	3W	36
5	438217	No Water	2016-0023816	12.5 N	3W	36
6						

RECEIVED
BLM AZ STATE OFFICE
2016 AUG 31 P 12:24
PHOENIX, ARIZONA

BLM
Date
Stamp

7						
8						
9						
10						

6. That between the dates starting at 12 o'clock noon on September 1, 20 15 and ending at 12 o'clock noon on September 1, 20 16 at least \$ 300 dollars worth of work and improvements were done and performed upon said claim(s) or upon one or more of a contiguous group of claims for the benefit of all, wholly or partly outside of a contiguous group of claims for the benefit of all, not including the location work.

7. That the following persons were employed to perform the work and improvements described herein: _____

8. That the work and improvements performed were: _____
Trail and road work, test holes, area cleanup, and trash removal


9. Dated: 8/5/16 Signature: [Signature]

SUBSCRIBED AND SWORN TO before me, a Notary Public, this 5th day of August 20 16

By: Tina Demopoulos

Notary Public Arizona

My Commission Expires 8-14-19



Bureau of Land Management
Arizona State Office
www.blm.gov/az

No. of Claims:	<u>5</u>	x \$10 =	<u>50.00</u>
Check No.:	<u>CC</u>	Init.	<u>tlc</u>
Receipt No.:	<u>3648033</u>		
For BLM Use Only			



NOTICE OF INTENTION TO HOLD MINING CLAIMS/SITES

When Recorded Return Document to:

James Hamilton
 9849 E. Onza Ave
 Mesa, AZ 85212

RECEIVED
 BLM AZ STATE OFFICE
 2016 AUG 31 P 12: 24
 PHOENIX, ARIZONA
 BLM
 Date
 Stamp

Check here if this is a change of address.
 Telephone: 815-271-2892
 E-mail Address: _____

I (We) intend to hold the claims(s) and/or site(s) listed below for the calendar year 2016, and I (We) have filed or will file a Notice of Intent to Hold in the county where the claim (s) is located.

Reason for filing a Notice of Intent to Hold instead of an assessment work filing (check one):

- Maintenance fee was paid to maintain claim(s) during this assessment year.
- Mill or tunnel sites.
- Claim(s) was located during the current assessment year.
- BLM has deferred assessment work (attach copy of decision granting deferment, or pending petition for deferment including date petition was filed.)

Line No.	AMC NUMBER	CLAIM/SITE NAME	COUNTY RECORDER DATA (If available)	TWP	RNG	SEC
1	438214	April Shower	2016-0023819	12.5 N	3W	36
2	438215	Christmas Gift	2016-0023818	12.5 N	3W	36
3	438216	No Access	2016-0023817	12.5 N	3W	36
4	438217	No Water	2016-0023816	12.5 N	3W	36
5						
6						
7						
8						
9						
10						

RECEIVED
BLM AZ STATE OFFICE
2016 AUG 31 P 12:21
PHOENIX, ARIZONA
BLM
Date
Stamp

1. State of Arizona, County of Yavapai

2. I (Name) James Hamilton

3. Reside at (Address) 9849 E. Onza Ave

City Mesa County Maricopa State AZ Zip 85212 being duly sworn, depose and say that I am a citizen of the United States, more than eighteen years of age, that all of the facts set forth in this notice, subject to the provisions and penalties of 18 U.S.C. 1001 pertaining to the filing of false, fictitious, or fraudulent statements with the United States, are true and correct according to the best of my knowledge, information and belief.

4. Owner's name and address (If not shown in Items 1-3 above). _____

5. Dated: 7/29/16 Signature: [Signature]

Bureau of Land Management
Arizona State Office
www.blm.gov/az

No. of Claims: 4 x \$10 = 40
Check No: CC Init. [Initials]
Receipt No.: 3648033
For BLM Use Only

United States Department of the Interior
 Bureau of Land Management
 DIV OF LANDS, MINRLS & ENERGY
 ONE N CENTRAL AVE
 PHOENIX, AZ 85004 -4427
 Phone: 602-417-9200

Receipt

No: 3648033


Transaction #: 3752022	
Date of Transaction: 08/31/2016	
CUSTOMER:	
JAMES HAMILTON 9849 E ONZA AVE MESA, AZ 85212-2121 US	

LINE #	QTY	DESCRIPTION	REMARKS	UNIT PRICE	TOTAL
1	1.00	LOCATABLE MINERALS / MINING CLAIMS- NOT NEW-UNADJUD, ONE AUTH NO. ONLY / MINING CLAIM MONEY RECEIVED CASES: AMC427667/\$110.00	POL 2016/7 WAV NOI 2016/4	- n/a -	110.00
TOTAL:					\$110.00

PAYMENT INFORMATION					
NOTE: Items will appear on credit card statement as "Bureau of Land Mgmt CO".					
1	AMOUNT:	110.00	POSTMARKED:	N/A	
	TYPE:	CREDIT CARD	RECEIVED:	08/31/2016	
	NAME:	HAMILTON, JAMES 9849 E ONZA AVE MESA AZ 85212-2121 US			
	CARD NO:	XXXXXXXXXXXX6710	AUTH CODE:	411342	
	NAME ON CARD:	JAMES E HAMILTON			
	EXPIRES:	03/2019			
	SIGNATURE:				

REMARKS

This receipt was generated by the automated BLM Collections and Billing System and is a paper representation of a portion of the official electronic record contained therein.

ENTERED
 SEP - 1 2016
 BY: 

When Recorded Return Document to:

MIKE Walker
325 Simone Ct
Fowler CA 93625

427666
428278

FEE# 2015037524

OFFICIAL RECORDS
OF MOHAVE COUNTY
CAROL MEIER,
COUNTY RECORDER



08/21/2015 04:28 PM Fee: \$15.00

PAGE: 1 of 2

Check here is this is a change of address.

Telephone: _____

E-mail address: _____

AFFIDAVIT OF PERFORMANCE OF ANNUAL WORK

1. State of Arizona, County of MOHAVE ss:

2. I (Name) MIKE Walker

3. Reside at (Address) 325 Simone Ct

City Fowler County Moeno

State CA Zip 93625 being duly sworn, depose and say that I am a citizen of the United States, more than eighteen years of age, and that all of the facts set forth in this affidavit, subject to the provisions and penalties of 18 U.S.C. 1001 pertaining to the filing of false, fictitious, or fraudulent statements with the United States, are true and correct according to the best of my knowledge, information and belief.

4. Owner's name and address (If not shown in Items 1-3 above). _____

5. That I am personally acquainted with the mining claim(s). The work and improvements were made by and at the expense of the owner(s) of said claim(s). Said contiguous group of claims, listed on this document, are situated in the

(optional) Mining District: MOHAVE County, Arizona.

RECEIVED
MIM AZ STATE OFFICE
2015 AUG 31 P 2:45
PHOENIX, ARIZONA

Line No.	AMC NUMBER	CLAIM/SITE NAME	COUNTY RECORDER DATA (If available)	TWP	RNG	SEC
1	<u>428278</u>	<u>Sasquatch 1</u>	<u>MOHAVE</u>	<u>14N</u>	<u>11W</u>	<u>13/18</u>
2						
3						
4						
5						
6						

Form: MCF108
Revised July 2014
Page 1 of 2

Bleed through with notary stamp - AMC#-428278
ClaimNam - Sasquatch 1

ENTERED
SEP 01 2015
BY: je

CERTIFICATION OF COPY

STATE OF ARIZONA }
COUNTY OF MOHAVE } SS

I, CAROL MEIER, the duly elected, qualified and acting Recorder of Mohave County, in the state of Arizona do hereby certify that the attached is a true, full and correct copy of the original instrument now on record in this office. IN WITNESS WHEREOF, I have hereunto set my hand and affixed the seal of my office in Kingman, Arizona, this

21st day of August A.D. 2015



By: [Signature]
Carol Meier, County Recorder

RECEIVED
 ARIZONA STATE OFFICE
 PHOENIX, ARIZONA
 2015 AUG 31 P 2:45

BLM
 Date
 Stamp

7						
8						
9						
10						

6. That between the dates starting at 12 o'clock noon on September 1, 20 14 and ending at 12 o'clock noon on September 1, 20 15 at least \$ 200 dollars worth of work and improvements were done and performed upon said claim(s) or upon one or more of a contiguous group of claims for the benefit of all, wholly or partly outside of a contiguous group of claims for the benefit of all, not including the location work.

7. That the following persons were employed to perform the work and improvements described herein: Mike Walker

8. That the work and improvements performed were: Mining for gold, Cleaning up Trash left by Campers

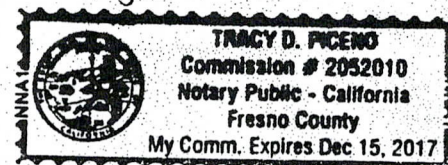
9. Dated: 8-13-15 Signature: Mike Walker

SUBSCRIBED AND SWORN TO before me, a Notary Public, this 17th day of August 2015

By: Mike Walker

Notary Public: Tracy D. Piceno

My Commission Expires 12/15/2017



Bureau of Land Management
 Arizona State Office
www.blm.gov/az

No. of Claims: 1 x \$10 = 10⁰⁰
 Check No.: 1105 Init. TPM
 Receipt No.: 3382034
 For BLM Use Only

HELEN PURCELL

20150607364 08/21/2015 12:22

PAPER RECORDING

0674750-5-1-1

Palumboa

When Recorded Return Document to:

AMRA

PMB # 607, 6386 Greeley Hill Rd

Coventryville CA

95311

Check here is this is a change of address.

Telephone: (209) 878-3761

E-mail address: _____

AFFIDAVIT OF PERFORMANCE OF ANNUAL WORK

1. State of Arizona, County of Maricopa ss:

2. I (Name) Dan Pratt

3. Reside at (Address) 227 Tanna St

City Boone County Boone

State IA Zip 50036 being duly sworn, depose and say that I am a citizen of the United States, more than eighteen years of age, and that all of the facts set forth in this affidavit, subject to the provisions and penalties of 18 U.S.C. 1001 pertaining to the filing of false, fictitious, or fraudulent statements with the United States, are true and correct according to the best of my knowledge, information and belief.

4. Owner's name and address (if not shown in Items 1-3 above): _____

5. That I am personally acquainted with the mining claim(s). The work and improvements were made by and at the expense of the owner(s) of said claim(s). Said contiguous group of claims, listed on this document, are situated in the

(optional) Mining District, Maricopa County, Arizona.

Line No.	AMC NUMBER	CLAIM/SITE NAME	COUNTY RECORDER DATA (if available)	TWP	RNG	SEC
1	427667	Golden Glow		6N	3W	4
2						
3						
4						
5						
6						

Form: MCF108
Revised July 2014
Page 1 of 2

RECEIVED
 MARICOPA COUNTY RECORDER
 PHOENIX, ARIZONA
 2015 AUG 31 P 2:45

AFFIDAVIT OF PERFORMANCE OF ANNUAL WORK - page 2

BLM Date Stamp
2015 AUG 31 P 2:45
PHOENIX, ARIZONA

RECEIVED
BLM AZ STATE OFFICE

7						
8						
9						
10						

6. That between ~~the~~ ^{the} ~~days~~ ^{days} starting at 12 o'clock noon on September 1, 20 14 and ending at 12 o'clock noon on September 1, 20 15 at least \$ 200 dollars worth of work and improvements were done and performed upon said claim(s) or upon one or more of a contiguous group of claims for the benefit of all, wholly or partly outside of a contiguous group of claims for the benefit of all, not including the location work.

7. That the following persons were employed to perform the work and improvements described herein: Shannon Poe

8. That the work and improvements performed were: Gold mining, Cleaning up Truck

9. Dated: 8-15 ^{145P} Signature: 

SUBSCRIBED AND SWORN TO before me, a Notary Public, this _____ day of _____ 20 _____

By: _____

Notary Public see attached ypl

My Commission Expires _____

Bureau of Land Management
Arizona State Office
www.blm.gov/az

No. of Claims:	<u>1</u>	x \$10 =	<u>10⁰⁰</u>
Check No.:	<u>1105</u>	Init.	<u>YML</u>
Receipt No.:	<u>3382034</u>		
For BLM Use Only			

Form: MCF108
Revised July 2014
Page 2 of 2

This form is available from the Arizona Geological Survey and may be reproduced.

CALIFORNIA ALL-PURPOSE ACKNOWLEDGMENT

CIVIL CODE § 1189

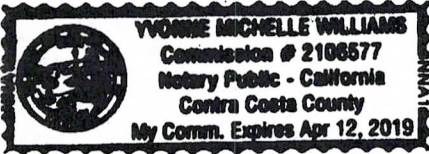
A notary public or other officer completing this certificate verifies only the identity of the individual who signed the document to which this certificate is attached, and not the truthfulness, accuracy, or validity of that document.

State of California)
County of Contra Costa)
On August 17, 2015 before me, Yvonne Williams, Notary Public
Date Here Insert Name and Title of the Officer
personally appeared Shannon Poe
Name(s) of Signer(s)

who proved to me on the basis of satisfactory evidence to be the person(s) whose name(s) is/are subscribed to the within instrument and acknowledged to me that he/she/they executed the same in his/her/their authorized capacity(ies), and that by his/her/their signature(s) on the instrument the person(s), or the entity upon behalf of which the person(s) acted, executed the instrument.

I certify under PENALTY OF PERJURY under the laws of the State of California that the foregoing paragraph is true and correct.

WITNESS my hand and official seal.



Signature Yvonne Williams
Signature of Notary Public

2015 AUG 31 P 2:48
PHOENIX, ARIZONA

RECEIVED
PLM AZ STATE OFFICE

Place Notary Seal Above

OPTIONAL

Though this section is optional, completing this information can deter alteration of the document or fraudulent reattachment of this form to an unintended document.

Description of Attached Document

Title or Type of Document: _____ Document Date: _____

Number of Pages: _____ Signer(s) Other Than Named Above: _____

Capacity(ies) Claimed by Signer(s)

Signer's Name: _____

Corporate Officer — Title(s): _____

Partner — Limited General

Individual Attorney in Fact

Trustee Guardian or Conservator

Other: _____

Signer Is Representing: _____

Signer's Name: _____

Corporate Officer — Title(s): _____

Partner — Limited General

Individual Attorney in Fact

Trustee Guardian or Conservator

Other: _____

Signer Is Representing: _____

RECORDING REQUESTED BY:

WHEN RECORDED MAIL TO:


SPACE ABOVE THIS LINE IS FOR RECORDER'S USE

SPECIAL POWER OF ATTORNEY

I, DAN PRATT [name of principal], of BOONE [city],
BOONE County, IOWA [state], appoint JOHN
RATLEY, LISA GROSSMAN or SHANNON POE, jointly or independently to be my
attorney in fact to act in my place for the purposes of completing, executing and filing
Bureau of Land Management Form Numbers 3840-4, 3830-2 and 3830-5a. *AFFIDAVIT of
Performance of Annual Work & Small Miners Waiver. DR*

I further grant to my attorney in fact full authority to act in any manner both proper and
necessary to the exercise of the foregoing power and ratify every act that he or she may
lawfully perform in exercising those powers.

Executed on 7/8/15 [date], at BOONE [city],
IOWA, [state].



Signature

DAN PRATT

Print Name

RECEIVED
BLM AZ STATE OFFICE
2015 AUG 31 P 2:46
PHOENIX, ARIZONA

A notary public or other officer completing this certificate verifies only the identity of the individual who signed the document to which this certificate is attached, and not the truthfulness, accuracy, or validity of that document.


STATE OF IOWA)
) ACKNOWLEDGMENT
COUNTY OF BOONE)

On JULY 8, 2015 before me, GREGG KNOX, Notary Public, in and for said County and State appeared DAN PRATT, who proved to me on the basis of satisfactory evidence to be the person(s) whose name(s) is/are subscribed to the within instrument and acknowledged to me that he/she/they executed the same in his/her/their authorized capacity(ies), and that by his/her/their signature(s) on the instrument the person(s) or the entity upon behalf of which the person(s) acted, executed the instrument.

I certify under PENALTY OF PERJURY under the laws of the State of IOWA that the foregoing paragraph is true and correct.

WITNESS my hand and official seal.

Signature Gregg Knox #195189



RECEIVED
PLM AZ STATE OFFICE
2015 AUG 31 P 2:46
PHOENIX, ARIZONA

http://recorder.maricopa.gov/recdocdata/verifycert.aspx?id=146813 [20150607364] 6 Pages

RECEIVED
DLM AZ STATE OFFICE

2015 AUG 31 P 2:46

PHOENIX, ARIZONA

20150607364
OFFICIAL RECORDS OF
MARICOPA COUNTY RECORDER
HELEN PURCELL



The foregoing instrument is an
electronically prepared
full, true and correct copy
of the original record in this
office.

Attest: 08/21/2015 12:22:51 PM

By  Recorder

To Verify this purchase visit
<http://recorder.maricopa.gov/recdocdata/verifycert.aspx?id=146813>

United States Department of the Interior
Bureau of Land Management
 LANDS/RECREATION & PLANNING
 ONE N CENTRAL AVE
 PHOENIX, AZ 85004 -2203
 Phone: 602-417-9200

Receipt

No: 3382034

Transaction #: 3480343	
Date of Transaction: 08/31/2015	
CUSTOMER:	
	MIKE WALKER 325 SIMONE CT FOWLER,CA 93625-2801 US

LINE #	QTY	DESCRIPTION	REMARKS	UNIT PRICE	TOTAL
1	1.00	LOCATABLE MINERALS / MINING CLAIMS- NOT NEW-UNADJUD,ONE AUTH NO. ONLY / MINING CLAIM MONEY RECEIVED CASES: AMC428278/\$20.00	POL 2015/2	- n/a -	20.00
TOTAL:					\$20.00

PAYMENT INFORMATION			
1	AMOUNT:	20.00	POSTMARKED: N/A
	TYPE:	CHECK	RECEIVED: 08/31/2015
	CHECK NO:	1105	
	NAME:	AMERICAN MINING RIGHTS ASSOCIATION 6386 GREELEY HILL RD PMB 607 COULTERVILLE CA 95311 US	

REMARKS

This receipt was generated by the automated BLM Collections and Billing System and is a paper representation of a portion of the official electronic record contained therein.

ENTERED
 SEP 01 2015
 BY: *JP*

UNITED STATES
DEPARTMENT OF THE INTERIOR
BUREAU OF LAND MANAGEMENT
MAINTENANCE FEE WAIVER CERTIFICATION

540

Handwritten initials

FORM APPROVED
OMB NO. 1004-0114
Expires: October 31, 2016

427666

SEE INSTRUCTIONS ON PAGE 2

- This small miner waiver is filed for the assessment year beginning on September 1, 2015 and ending on September 1, 2016.
- The undersigned and all related parties owned ten or fewer mining claims, mill, or tunnel sites located and maintained on Federal lands in the United States of America on September 1, 2015.
- The undersigned have performed the assessment work required by law for each mining claim listed prior to filing this waiver and understand that by filing this form, the undersigned must file an affidavit of assessment work with the Bureau of Land Management (BLM) by the December 30th following the filing of this waiver.
- The undersigned understand that if the assessment work obligation has not yet come due under 30 U.S.C. 28 (for those claims in their first assessment year only), a notice of intent to hold reciting this condition must be recorded by the December 30th following the filing of this waiver.
- The undersigned understand that mill and tunnel sites may also be listed on this waiver and be waived from payment of the maintenance fee, and that a notice of intent to hold for these sites is required to be filed with the BLM by the December 30th following the filing of this waiver.
- The undersigned understand and acknowledge that pursuant to 43 U.S.C. 1212 and 18 U.S.C. 1001, the filing or recording of a false, fictitious, or fraudulent document with the BLM may result in a fine of up to \$250,000, a prison term not to exceed five years, or both.
- The mining claims, mill or tunnel sites for which this waiver from payment of the maintenance fees is requested are:

CLAIM OR SITE NAME	BLM RECORDATION SERIAL NUMBER
1. Golden Glow	AMC 427667 ✓
2.	
3.	
4.	
5.	
6.	
7.	
8.	
9.	
10.	

The owner(s) (claimants) of the above mining claims and sites are:

Dan Pratt
(Owner's Name - Please Print)

227 Tama St.
(Owner's Mailing Address)

(Owner's Name - Please Print)

(Owner's Mailing Address)

(Owner's Name - Please Print)

(Owner's Mailing Address)

(Owner's Name - Please Print)

(Owner's Mailing Address)

Dan Pratt
(Owner's Signature)

Boone IA 50036
(City) (State) (Zip Code)

(Owner's Signature)

(City) (State) (Zip Code)

(Owner's Signature)

(City) (State) (Zip Code)

(Owner's Signature)

(City) (State) (Zip Code)

RECEIVED
 BLM AZ STATE OFFICE
 AUG 3 2:43 PM
 PHOENIX, ARIZONA

(Continued on page 2)

ENTERED
AUG 11 2015

BY: *[Signature]*
 This waiver corrects the one already entered 8/26/15 w/ AC247
 rec'd 8/26

NW-R2 9/10/15

(Owner's Name - Please Print)	(Owner's Signature)
(Owner's Mailing Address)	(City) (State) (Zip Code)
(Owner's Name - Please Print)	(Owner's Signature)
(Owner's Mailing Address)	(City) (State) (Zip Code)
(Owner's Name - Please Print)	(Owner's Signature)
(Owner's Mailing Address)	(City) (State) (Zip Code)
(Owner's Name - Please Print)	(Owner's Signature)
(Owner's Mailing Address)	(City) (State) (Zip Code)

18 U.S.C. 1001 and 43 U.S.C. 1212 make it a crime for any person knowingly and willfully to make to any department or agency of the United States any false, fictitious or fraudulent statements or representations as to any matter within its jurisdiction.

INSTRUCTIONS

1. This certification is made under the provisions of 43 U.S.C. § 1744 and 30 U.S.C. §28-28k and the regulations thereunder (43 CFR Part 3830).
2. The claimant(s) must fill in the dates in paragraph 1 for the beginning and ending of the assessment year for which this waiver is sought.
3. The claimant(s) must fill in the date in paragraph 2 for the beginning of the assessment year for which this waiver is sought.
4. All claim and site names and BLM serial numbers must be listed for the mining claims, mill sites, and tunnel sites for which the waiver is sought.
5. All owners of the mining claims, mill sites, and tunnel sites and their addresses must be given.
6. This waiver form must be signed by all the claimants or their designated agent, in original form. If an agent is designated, a notarized designation of agent, signed by all of the claimants with proper address given, must be submitted with this waiver.
7. This form must be filed no later than September 1st for the upcoming assessment year in the BLM State Office where the mining claims or sites are recorded, or the waiver cannot be granted by the BLM. (Example: To obtain a waiver for the assessment year 2012, which begins on September 1, 2011, you must qualify for and file for a waiver no later than September 1, 2011, in the proper BLM State Office.)
8. For all mining claims which require assessment work, you must record an affidavit of labor on or before the December 30th immediately following the filing of this waiver. For all other mining claims or sites waived, you must record a notice of intent to hold on or before the December 30th immediately following the filing of this waiver.
9. Mill and tunnel sites may also be listed on this waiver and be waived from payment of the maintenance fee. A notice of intent to hold for these sites is required to be filed by the December 30th following the filing of this waiver.

PHOENIX, ARIZONA
 2015 AUG 31 P 2:43
 RECEIVED
 BLM AZ STATE OFFICE

FOR OFFICIAL USE ONLY

UNITED STATES
DEPARTMENT OF THE INTERIOR
BUREAU OF LAND MANAGEMENT
MAINTENANCE FEE WAIVER CERTIFICATION

AZ
49

AMC 427666
428278

FORM APPROVED
OMB NO. 1004-0114
Expires: August 31, 2013

SEE INSTRUCTIONS ON PAGE 2

- This small miner waiver is filed for the assessment year beginning on September 1, 2015 and ending on September 1, 2016.
- The undersigned and all related parties owned ten or fewer mining claims, mill, or tunnel sites located and maintained on Federal lands in the United States of America on September 1, 2015.
- The undersigned have performed the assessment work required by law for each mining claim listed prior to filing this waiver and understand that by filing this form, the undersigned must file an affidavit of assessment work with the Bureau of Land Management (BLM) by the December 30th following the filing of this waiver.
- The undersigned understand that if the assessment work obligation has not yet come due under 30 U.S.C. 28 (for those claims in their first assessment year only), a notice of intent to hold reciting this condition must be recorded by the December 30th following the filing of this waiver.
- The undersigned understand that mill and tunnel sites may also be listed on this waiver and be waived from payment of the maintenance fee, and that a notice of intent to hold for these sites is required to be filed with the BLM by the December 30th following the filing of this waiver.
- The undersigned understand and acknowledge that pursuant to 43 U.S.C. 1212 and 18 U.S.C. 1001, the filing or recording of a false, fictitious, or fraudulent document with the BLM may result in a fine of up to \$250,000, a prison term not to exceed five years, or both.
- The mining claims, mill or tunnel sites for which this waiver from payment of the maintenance fees is requested are:

CLAIM OR SITE NAME	BLM RECORDATION SERIAL NUMBER
1. Golden Glow #2	Amc 427667 ✓
2. Sasquatch 1	Amc 428278
3.	
4.	
5.	
6.	
7.	
8.	
9.	
10.	

RECEIVED
 BLM ARIZONA OFFICE
 PHOENIX, ARIZONA
 2015 AUG 26 P 2:53

The owner(s) (claimants) of the above mining claims and sites are:

Michael Walker
(Owner's Name - Please Print)

325 Simone Ct
(Owner's Mailing Address)

Paye Poe
(Owner's Name - Please Print)

325 Simone Ct
(Owner's Mailing Address)

John Francis
(Owner's Name - Please Print)

325 Simone Ct
(Owner's Mailing Address)

Dan Pratt
(Owner's Name - Please Print)

PMB #607, 6386 Greeley Hill
(Owner's Mailing Address)

Michael Walker
(Owner's Signature)

Fowler CA 93625
(City) (State) (Zip Code)

Paye Poe
(Owner's Signature)

Fowler CA 93625
(City) (State) (Zip Code)

John Francis
(Owner's Signature)

fowler CA 93625
(City) (State) (Zip Code)

Dan Pratt
(Owner's Signature)

Coulterville CA 95311
(City) (State) (Zip Code)

UNPAID PRODUCE
 SEP 09 2015
 BY: [Signature]

NEW
9/9/2015
[Signature]

(Owner's Name - Please Print)	(Owner's Signature)		
(Owner's Mailing Address)	(City)	(State)	(Zip Code)
(Owner's Name - Please Print)	(Owner's Signature)		
(Owner's Mailing Address)	(City)	(State)	(Zip Code)
(Owner's Name - Please Print)	(Owner's Signature)		
(Owner's Mailing Address)	(City)	(State)	(Zip Code)
(Owner's Name - Please Print)	(Owner's Signature)		
(Owner's Mailing Address)	(City)	(State)	(Zip Code)

RECEIVED
 BLM STATE OFFICE
 PHOENIX, ARIZONA
 2015 AUG 26 2:53

18 U.S.C. 1001 and 43 U.S.C. 1212 make it a crime for any person knowingly and willfully to make to any department or agency of the United States any false, fictitious or fraudulent statements or representations as to any matter within its jurisdiction.

INSTRUCTIONS

1. This certification is made under the provisions of 43 U.S.C. § 1744 and 30 U.S.C. §28-28k and the regulations thereunder (43 CFR Part 3830).
2. The claimant(s) must fill in the dates in paragraph 1 for the beginning and ending of the assessment year for which this waiver is sought.
3. The claimant(s) must fill in the date in paragraph 2 for the beginning of the assessment year for which this waiver is sought.
4. All claim and site names and BLM serial numbers must be listed for the mining claims, mill sites, and tunnel sites for which the waiver is sought.
5. All owners of the mining claims, mill sites, and tunnel sites and their addresses must be given.
6. This waiver form must be signed by all the claimants or their designated agent, in original form. If an agent is designated, a notarized designation of agent, signed by all of the claimants with proper address given, must be submitted with this waiver.
7. This form must be filed no later than September 1st for the upcoming assessment year in the BLM State Office where the mining claims or sites are recorded, or the waiver cannot be granted by the BLM. (Example: To obtain a waiver for the assessment year 2012, which begins on September 1, 2011, you must qualify for and file for a waiver no later than September 1, 2011, in the proper BLM State Office.)
8. For all mining claims which require assessment work, you must record an affidavit of labor on or before the December 30th immediately following the filing of this waiver. For all other mining claims or sites waived, you must record a notice of intent to hold on or before the December 30th immediately following the filing of this waiver.
9. Mill and tunnel sites may also be listed on this waiver and be waived from payment of the maintenance fee. A notice of intent to hold for these sites is required to be filed by the December 30th following the filing of this waiver.

FOR OFFICIAL USE ONLY

UNITED STATES
DEPARTMENT OF THE INTERIOR
BUREAU OF LAND MANAGEMENT
**MAINTENANCE FEE PAYMENT FORM
FOR PLACER MINING CLAIMS**

427666

Remitter Name: Kazimierz Koniarczyk

Mailing Address: 8353 W. Berwyn

City, State, Zip: Chicago, IL 60656

ADDRESS
UPDATED
09/26/14

Check here if this is a change of address. *attached*

FOR COUNTY RECORDER'S USE

No. of claims 1
Total due BLM \$ 140.00

1. The maintenance fee may be paid by cash, check, money order, Bureau of Land Management (BLM) Declining Deposit Account, or credit card (VISA, American Express, Discover, or MasterCard). Payments must be remitted to the BLM State Office where your claim or site is recorded and received on or before September 1. If the payment is mailed, the envelope must be postmarked by a bona fide delivery service on or before September 1 and received at the proper BLM State Office within 15 calendar days after the due date. Payments may also be made by telephone using a credit card. A complete listing of BLM State Offices with their addresses and phone numbers can be found at <http://www.blm.gov>.

2. The maintenance fee for the following claim(s) applies to the assessment year 2015.

CLAIM NAME	BLM SERIAL NO.	ACRES IN CLAIM	PAYMENT DUE TO THE BLM (See Instructions on Page 2)
Golden Glow	427666	20	\$140.00

RECEIVED
BLM AT STATE OFFICE
2014 AUG 26 A 11:49
PHOENIX, ARIZONA

Use a separate sheet for additional claim names, serial numbers, and claimant names and addresses.

(Continued on page 2)

RECEIPT # 3113929

3111517 8/25/14

New Address:

4313 Emerson Avenue

Schiller Park, IL 60176

RECEIVED
BLM AZ STATE OFFICE
2014 AUG 26 A 11:49
PHOENIX, ARIZONA

United States Department of the Interior
Bureau of Land Management
 LANDS/RECREATION & PLANNING
 ONE N CENTRAL AVE
 PHOENIX, AZ 85004 -2203
 Phone: 602-417-9200

Receipt

No: 3113929

Transaction #: 3205664	
Date of Transaction: 08/27/2014	
CUSTOMER:	
KAZIMIERZ KONIARCZYK 4313 EMERSON AVE SCHILLER PARK,IL 60176-1411 US	

LINE #	QTY	DESCRIPTION	REMARKS	UNIT PRICE	TOTAL
1	1.00	LOCATABLE MINERALS / MINING CLAIMS- NOT NEW-UNADJUD,ONE AUTH NO. ONLY / MINING CLAIM MONEY RECEIVED CASES: AMC427666/\$140.00	MAINT FEE PYMNT (1) 2015	- n/a -	140.00
TOTAL:					\$140.00

PAYMENT INFORMATION			
1	AMOUNT:	140.00	POSTMARKED: 08/25/2014
	TYPE:	CHECK	RECEIVED: 08/26/2014
	CHECK NO:	299	
	NAME:	KONIARCZYK, KAZIMIERZ 4313 EMERSON AVE SCHILLER PARK IL 60176-1411 US	

REMARKS

This receipt was generated by the automated BLM Collections and Billing System and is a paper representation of a portion of the official electronic record contained therein.

8/27/14

Kazimierz Koniarczyk

4313 Emerson Ave.
Schiller Park, IL 60176

RECEIVED
BLM AZ STATE OFFICE

2014 AUG 26 A 11:49

PHOENIX, ARIZONA

**Bureau of Land Management
Arizona State Office
One North Central Ave.
Suite 800
Phoenix, AZ 85004 - 4427**

PRESS FIRMLY TO SEAL

PRESS FIRMLY TO SEAL



PAID
FRANKLIN PARK, IL
60131
AUG 25, 14
AMOUNT

\$19.99
00079107-14

1007

PRIORITY MAIL EXPRESS

OUR FASTEST SERVICE IN THE

RECEIVED
BLM AZ STATE OFFICE
2014 AUG 26 A 11:49
PHOENIX, ARIZONA

WHEN USED INTERNATIONALLY,
A CUSTOMS DECLARATION
LABEL MAY BE REQUIRED.



EP13F July 2013 OD: 12.5 x 9.5



PS 1000 1000006

WRITE FIRMLY TO MAKE ALL COPIES LEGIBLE.

CUSTOMER USE ONLY

FROM: (PLEASE PRINT) PHONE ()

KAZIMJEK KONIARCZYK
4313 EMERSON AVE.
SCHILLER PK, IL 60176

PAYMENT BY ACCOUNT (if applicable)
USPS® Corporate Acct. No. Federal Agency Acct. No. or Postal Service™ Acct. No.

DELIVERY OPTIONS (Customer Use Only)

SIGNATURE REQUIRED Note: The mailer must check the "Signature Required" box if the mailer: 1) Requires the addressee's signature; OR 2) Purchases additional insurance; OR 3) Purchases COD service; OR 4) Purchases Return Receipt service. If the box is not checked, the Postal Service will leave the item in the addressee's mail receptacle or other secure location without attempting to obtain the addressee's signature on delivery.

Delivery Options

No Saturday Delivery (delivered next business day)
 Sunday/Holiday Delivery Required (additional fee, where available)
 10:30 AM Delivery Required (additional fee, where available)
 *Refer to USPS.com® or local Post Office™ for availability.

TO: (PLEASE PRINT) PHONE ()

BUREAU OF LAND MANAGEMENT
ARIZONA STATE OFFICE
ONE NORTH CENTRAL AVE.
SUITE 800 PHOENIX, AZ
85004-4427

■ For pickup or USPS Tracking™, visit USPS.com or call 800-222-1811.
 ■ \$100.00 Insurance Included.



EK 510786082 US



PRIORITY MAIL EXPRESS

ORIGIN (POSTAL SERVICE USE ONLY)

1-Day 2-Day Military DPO

PO ZIP Code: 60131 Scheduled Delivery Date (MM/DD/YY): 8/26/14 Postage: \$ 19.99

Date Accepted (MM/DD/YY): 8/25/14 Scheduled Delivery Time: 10:30 AM 3:00 PM 12 NOON Insurance Fee: \$ COD Fee: \$

Time Accepted: 12:35 PM 10:30 AM Delivery Fee: \$ Return Receipt Fee: \$ Live Animal Transportation Fee: \$

Weight: lbs. ozs. Flat Rate Sunday/Holiday Premium Fee: \$ Total Postage & Fees: \$ 19.99

Acceptance Employee Initials: MMD

DELIVERY (POSTAL SERVICE USE ONLY)

Delivery Attempt (MMDDYY): Time: AM PM Employee Signature: _____

Delivery Attempt (MMDDYY): Time: AM PM Employee Signature: _____

LABEL 11-B, JANUARY 2014 PSN 7690-02-000-9996 1-ORIGIN POST OFFICE COPY



UNITED STATES POSTAL SERVICE

This packaging is the property of the U.S. Postal Service® and is provided solely for use in sending Priority Mail Express™ shipments. Misuse may be a violation of federal law. This packaging is not for resale. EP13F © U.S. Postal Service; July 2013; All rights reserved.

427666

UNITED STATES
DEPARTMENT OF THE INTERIOR
BUREAU OF LAND MANAGEMENT

CREDIT CARD PAYMENT
For Mining Claim Maintenance Fee

THIS IS A CHANGE OF ADDRESS

TELEPHONE SUBMISSION - ACCURACY OF THE BELOW INFORMATION IS THE RESPONSIBILITY OF THE CLAIMANT/OWNER

NAME Kazimierz Koniarczyk
ADDRESS 4313 Emerson Ave.
CITY Schiller Park STATE IL ZIP 60176
PHONE # 847 - 344-5408

SEND RECEIPT TO Above address

Other (Include Name and Mailing Address):

AMC NUMBER
427666-pe.

CLAIM/SITE NAME

15 - additional
of Claim/Site

x 155.00 Each

\$ _____ Total Charged (INITIALS)

RECEIPT # 3111517

DATE STAMP

RECEIVED
M AZ STATE OFFICE
2014 AUG 25 P 2:21
PHOENIX, ARIZONA

ENTERED
AUG 28 2014

**** FOR OFFICIAL USE ONLY ****
DATE _____ INITIALS _____ VERIFIED _____
ENTERED
AUG 29 2014
BY: AT

United States Department of the Interior
Bureau of Land Management
 LANDS/RECREATION & PLANNING
 ONE N CENTRAL AVE
 PHOENIX, AZ 85004 -2203
 Phone: 602-417-9200

Receipt

No: 3111517

Transaction #: 3203204		ENTERED INTO COMPUTER
Date of Transaction: 08/25/2014		
CUSTOMER: AUG 28 2014 <i>JB</i>		
KAZIMIERZ KONIARCZYK 4313 EMERSON AVE SCHILLER PARK,IL 60176-1411 US		

LINE #	QTY	DESCRIPTION	REMARKS	UNIT PRICE	TOTAL
1	1.00	LOCATABLE MINERALS / MINING CLAIMS-NOT NEW-UNADJUD,ONE AUTH NO. ONLY / MINING CLAIM MONEY RECEIVED CASES: AMC427666/\$15.00	ADDITIONAL MAINT FEES	- n/a -	15.00
TOTAL:					\$15.00

PAYMENT INFORMATION			
NOTE: Items will appear on credit card statement as "Bureau of Land Mgmt CO".			
1	AMOUNT:	15.00	POSTMARKED: N/A
	TYPE:	CREDIT CARD	RECEIVED: 08/25/2014
	NAME:	KONIARCZYK, KAZIMIERZ 4313 EMERSON AVE SCHILLER PARK IL 60176-1411 US	
	CARD NO:	XXXXXXXXXXXX4720	AUTH CODE: 01632B
	NAME ON CARD:	KAZIMIERZ KONIARCZYK	
	EXPIRES:	02/2017	
	SIGNATURE:		

REMARKS

This receipt was generated by the automated BLM Collections and Billing System and is a paper representation of a portion of the official electronic record contained therein.

NOTICE!!

These documents have been scanned!

Do not place un-scanned documents beneath this notice!

Do not remove this notice from this file!

GPO Jacket No. 560-102
Print Order 61540
Rise Business Services, LLC
Job=AZ15 6/24/2019



Box Number= AZ15128



Claim Begin-End: AMC427666-AMC427667

5 Miscellaneous



AZ15128-15

AMC427444-AMC427733

**NO
DOCUMENTS
FOUND**

NO DOCUMENTS FOUND
NO DOCUMENTS FOUND

NOTICE!!

These documents have been scanned!

Do not place un-scanned documents beneath this notice!

Do not remove this notice from this file!

GPO Jacket No. 560-102
Print Order 61540
Rise Business Services, LLC
Job=AZ15 6/24/2019



Box Number= AZ15128



Claim Begin-End: AMC427666-AMC427667

6 Location Notices-Amendments and Supporting Documents



AZ15128-15

AMC427444-AMC427733

CLAIM STATUS REPORT

Data Entered: 4/3/14 PM

MTP Checked By: EG
GEO Checked By: EG

LEAD SERIAL NUMBER: AMC 427666 thru AMC 427667

NUMBER OF CLAIMS & TYPE:

2 LODGE
PLACER
ASSOCIATION PLACER
MILL SITE
TUNNEL SITE

CHARGES:

Location Fee @ \$34 = \$ 68
Processing Fee @ \$20 = \$ 40
Maintenance Fee @ \$140 = \$ 280
Add'l Maint Fee for Assoc Placer = \$
SUBTOTAL \$ 388
Other Fees \$
Other Fees \$
TOTAL \$

TOTAL ACREAGE: 20 Per Claim
(Placer Only)

NUMBER OF LOCATORS: _____

DOCUMENTS RECEIVED VIA: Over-the-Counter Mail TIMELY FILED: Yes No

LEGAL DESCRIPTION: T 6N R 3W SEC 4
T _____ R _____ SEC _____
T _____ R _____ SEC _____
T _____ R _____ SEC _____
T _____ R _____ SEC _____

BLM FOREST SERVICE SUBJ TO PL 359: Yes No
WILDERNESS AREA

SPLIT ESTATE: N/A SX PX OTHER
SRHA Was proper Notice filed if located on SHRA Land? Yes No

RECONVEYED MINERALS ON BLM LAND REQUIRE OPENING ORDER FROM 1944 TO 1993:

Open to Entry On _____ N/A

COMMENTS/STATUS: VOID PARTIALLY VOID PVT MINERALS WITHDRAWN LANDS
OTHER

6N 3W sec 4,5,3 1112311 D/C All min SX patent 10/20/1941 OK we have minerals but not surface

Claimant acknowledges that portions of the following claim(s) site(s) may be void or voidable.

Printed Name of Claimant _____ Signature of Claimant _____

*****FINAL ADJUDICATION*****

DATE 7/1/14 INITIALS AT

AMC427666

LOCATION NOTICE FOR PLACER MINING CLAIM

NOTICE IS HEREBY GIVEN that the Golden Glow placer mining claim has been located by Sheila Bigelow PO. BOX 448, Kirkland, AZ 86332

The general course of this claim is N. to S. and it is situated in Maricopa County(ies), Arizona.

This claim is 1320 feet in length and 660 feet in width. This claim runs from the location monument on which the location notice is posted approximately 1320 feet in a S direction to the S end line and 660 feet in a E direction to the E end line. This claim is marked by four monuments, one at each corner of the claim.

The location monument on which this notice is posted is situated within Section 4, Township 6 N, Range 3 W, Gila Salt River Base and Meridian, Arizona. This claim encompasses portions of the following legal subdivision(s) if located by legal subdivision or the following quarter section(s), Section(s), Township(s), and Range(s): W 1/2 Survey lot 5, T6N R3W Sec. 4, Gila Salt River Base and Meridian, Arizona.

The locality of this claim with reference to some natural object or permanent monument and additional information (if any) concerning its locality are as follows: That 19.58 acres of which the N.W.C. is located at the N. 1/4 sec. Common to Sec.'s 4+5, T6N R3W.

DATED AND POSTED on the ground this 5th day of Jan., 2014.


LOCATOR(s) Sheila Bigelow

AMC 421666

BLM DATE STAMP PHOENIX, AZ

2014 MAR 25 P 2:40
RECEIVED
B.L.M. AZ STATE OFFICE

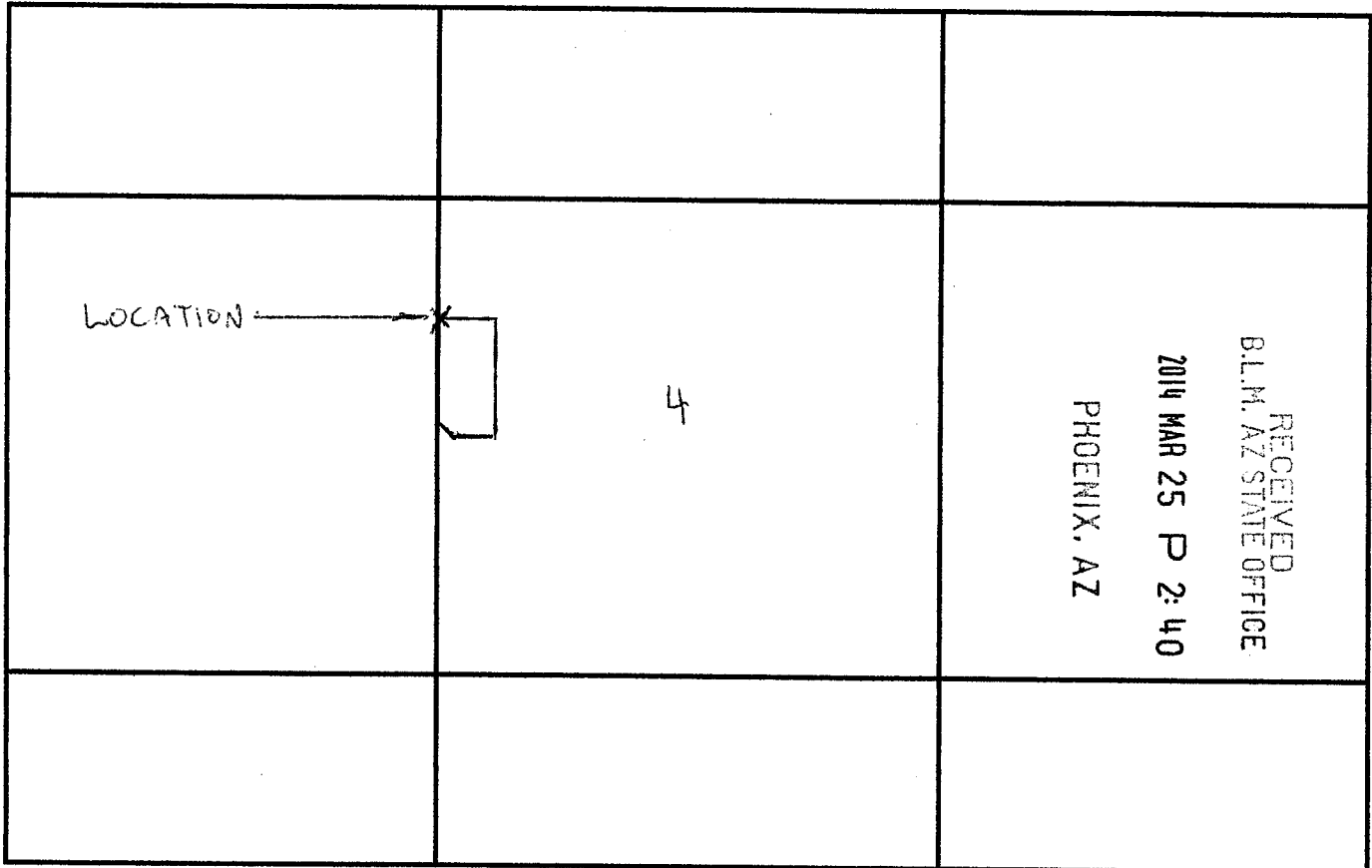
BLM DATE STAMP:



CLAIM MAP



Lode () Placer (X)



Scale: 1" = _____

w. 1/2 survey lot 5

1. The above map depicts the Golden Glow mining claim, which is located in the _____ of Section(s) 4, Township 6 N, Range 3 W, Gila and Salt River Base and Meridian, Maricopa County Arizona.

2. The type of corner and location monuments used are as follows: 2" x 4" capped P.I.C.

3. The bearings and distances in degrees and feet between claim corners are as depicted on the map.

NOTE: DRAWING NOT TO SCALE

AMC427666

LOCATION NOTICE FOR PLACER MINING CLAIM

NOTICE IS HEREBY GIVEN that the Golden Glow #2 placer mining claim has been located by Sheila Bigelow P.O. Box 448, Kirkland, AZ 86332

The general course of this claim is N. to S. and it is situated in Maricopa County(ies), Arizona.

This claim is 1320 feet in length and 660 feet in width. This claim runs from the location monument on which the location notice is posted approximately 1,320 feet in a S direction to the S end line and 660 feet in a E direction to the E end line. This claim is marked by four monuments, one at each corner of the claim.

The location monument on which this notice is posted is situated within Section 4, Township 6 N, Range 3 W, Gila Salt River Base and Meridian, Arizona. This claim encompasses portions of the following legal subdivision(s) if located by legal subdivision or the following quarter section(s), Section(s), Township(s), and Range(s): E 1/2 survey lot 5, T6N R3W Sec. 4, Gila Salt River Base and Meridian, Arizona.

The locality of this claim with reference to some natural object or permanent monument and additional information (if any) concerning its locality are as follows: That 20 acres of which the N.W.C. is located 1320'S. + 660'E. of the N.W.C. of Sec. 4, T6NR3W.

DATED AND POSTED on the ground this 5th day of Jan, 2014.


LOCATOR(s) Sheila Bigelow

BLM DATE STAMP:

PHOENIX, AZ
2014 MAR 25 P 2:40
RECEIVED
B.L.M. AZ STATE OFFICE

AMC4216671

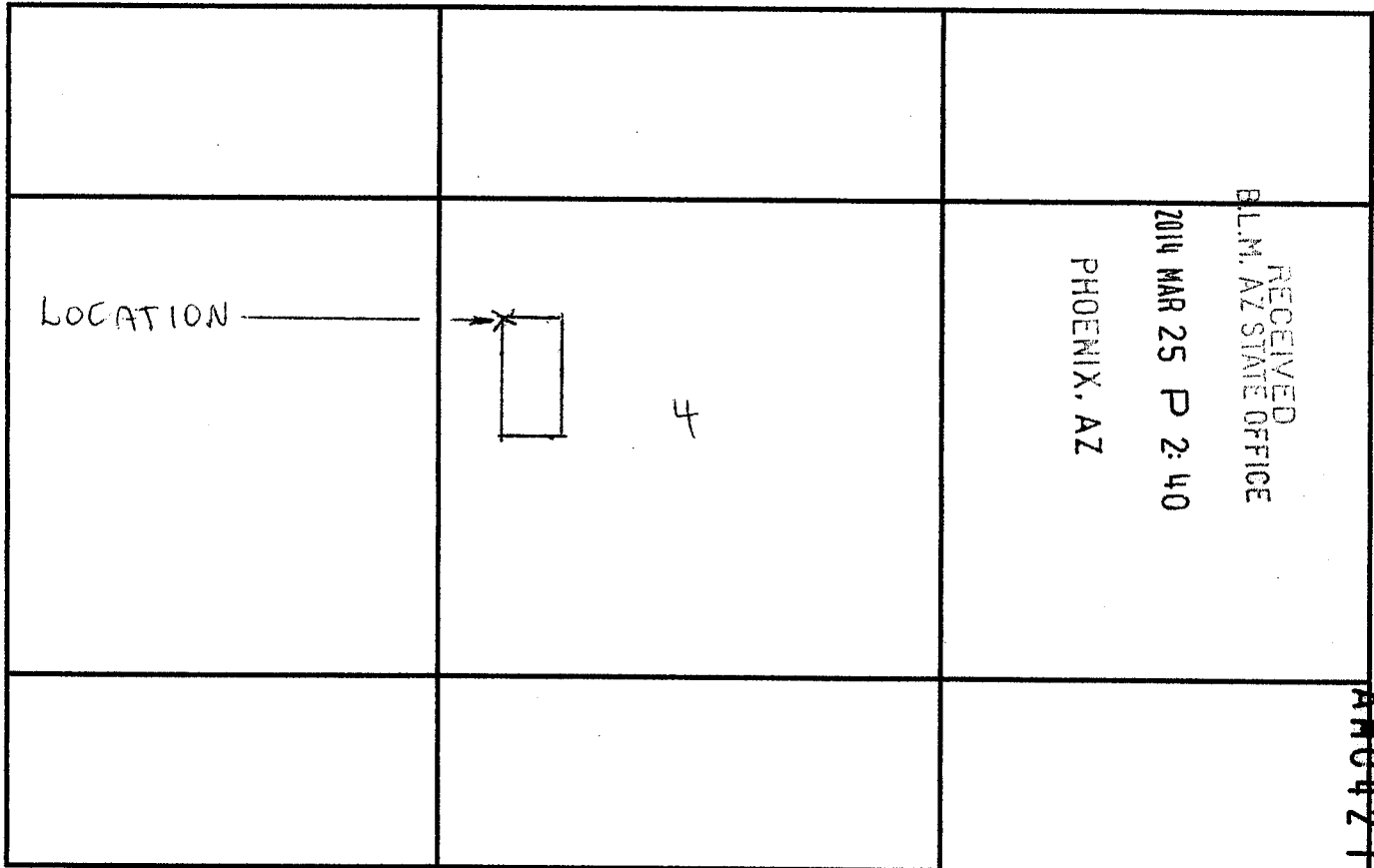
BLM DATE STAMP:



CLAIM MAP

↑
N

Lode () Placer (X)



Scale: 1" = _____

$E\frac{1}{2}$ Survey lot 5

1. The above map depicts the Golden Glow #2 mining claim, which is located in the _____ of Section(s) 4, Township 6 N, Range 3 W, Gila and Salt River Base and Meridian, Maricopa County Arizona.

2. The type of corner and location monuments used are as follows: 2" x 4" capped p.c.

3. The bearings and distances in degrees and feet between claim corners are as depicted on the map.

NOTE: DRAWING NOT TO SCALE

Input Parameters for Geographic Report with Land

System Id = CR

Admin State = AZ

Geo State =

Casetype Begins With

Case Disp Txt = AUTHORIZED, CANCELLED, EXPIRED, PENDING, REJECTED, RELINQUISHED, VOID, WITHDRAWN

Mer Twp Rng =

Section =

Mtrs = 14 0060N 0030W 004, 14 0060N 0030W 999

Commodity =

Commodity Txt =

Pending Org =

Pend Org Decode =

Total Rows Returned: 0

